



Release notes for surveyors

Changes for surveyors as part of Landonline release 3.15

Ability to Submit without a Survey Report

LINZ Ref: LOLCM-455

Description: Currently Landonline requires all CSD's to have a Survey Report attached in order to be able to submit.

This enhancement now allows some CSD's to be submitted to LINZ without a Survey Report.

Where it is not a requirement by the Rules for Cadastral Survey 2010 to attach a Survey Report, then you do not have to attach one:

- The Y012 rule will not run against your plan
- The CSD will submit

Where it is not a requirement by the Rules for Cadastral Survey 2010 to attach a Survey Report, but you do attach one:

- The CSD will submit

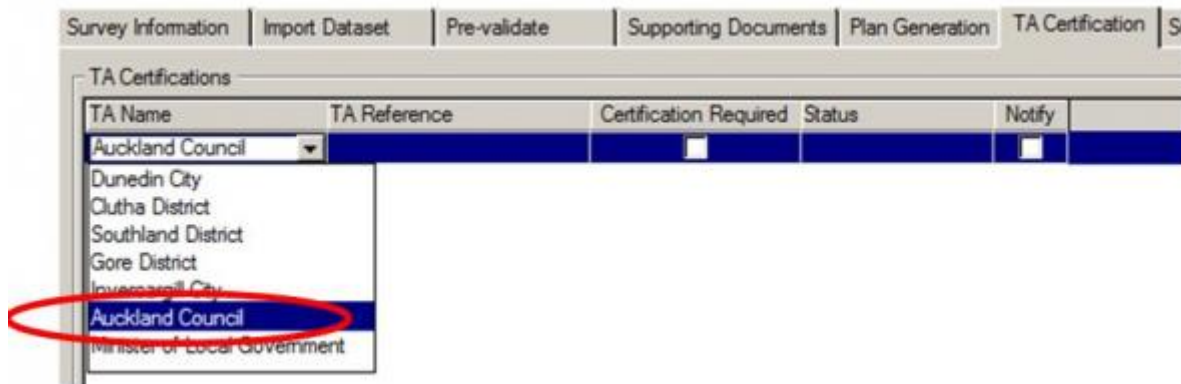
If the Y012 rule does run then you are expected to have completed a Survey Report and attached it (manually or via the Automated Survey Report).

Change Auckland TA name to Auckland Council

LINZ Ref: LOLCM-461

Description: This enhancement has corrected the TA name from 'Auckland' to 'Auckland Council' to fit in with Landonline usage.

- In the TA Certification tab at Capture select 'Auckland Council' from the drop down list under the TA Name



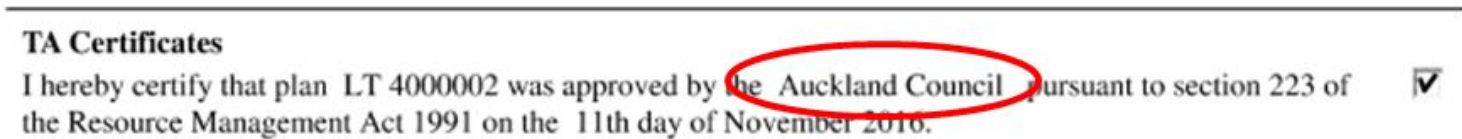
http://www.linz.govt.nz/sites/default/files/media/lol_release-3.15-CM-461_01.JPG

- Auckland Council' will display in the Certificate Preview:




http://www.linz.govt.nz/sites/default/files/media/lol_release-3.15-CM-461_02.JPG

- The Signed TA certificate displays 'Auckland Council':



- The header details in the CSD Plan and Title Plan images will now display 'Auckland Council':



Last Updated: 9 December 2016