

12 February 2001

NZ 51/01 PACIFIC OCEAN – Samoa Islands – Manua Islands Eastwards – Submarine Volcano.

Chart NZ 14052 (INT 52) [427/00]

Substitute depth 590 m, for depth 622m

14° 12'.9S., 169° 01'.0W.

Chart NZ 14060 (INT 60) [302/00]

Substitute depth 590 m, for depth 622m

14° 12'.9S., 169° 01'.0W.

Chart NZ 14061 (INT 61) [391/00]

Substitute depth 590 m, for depth 622m

14° 12'.9S., 169° 01'.0W.

Chart NZ 14605 (INT 605) [309/00]

Substitute depth 590 m, *Volcanic Activity (2001)*, for depth 622m

14° 12'.9S., 169° 01'.0W.

Chart NZ 14606 (INT 606) [380/00]

Substitute depth 590 m, *Volcanic Activity (2001)*, for depth 622m

14° 12'.9S., 169° 01'.0W.

Chart NZ 14629 (INT 629) [161/00]

Substitute depth 590 m, *Volcanic Activity (2001)*, for depth 622m

14° 12'.9S., 169° 01'.0W.

Chart NZ 14630 (INT 630) [169/00]

Substitute depth 590 m, *Volcanic Activity (2001)*, for depth 622m

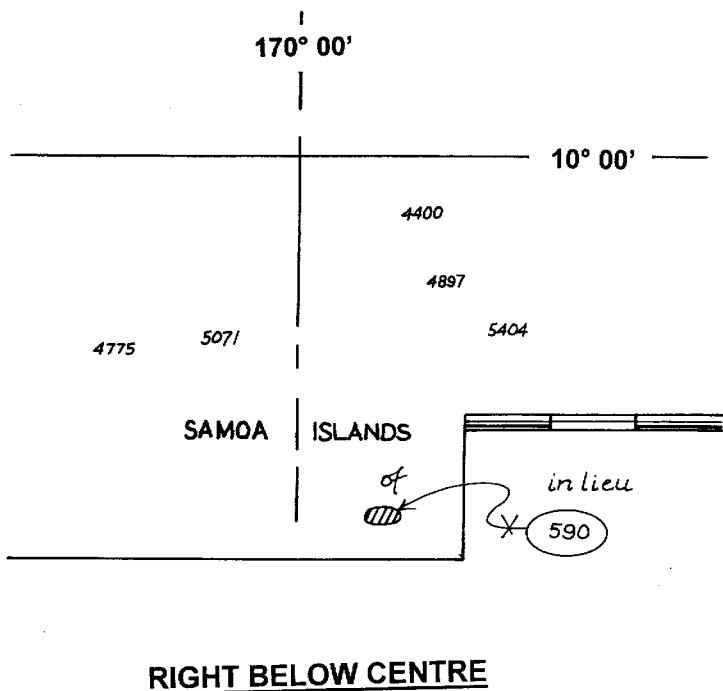
14° 12'.9S., 169° 01'.0W.

Chart NZ 14631 (INT 631) [175/00]

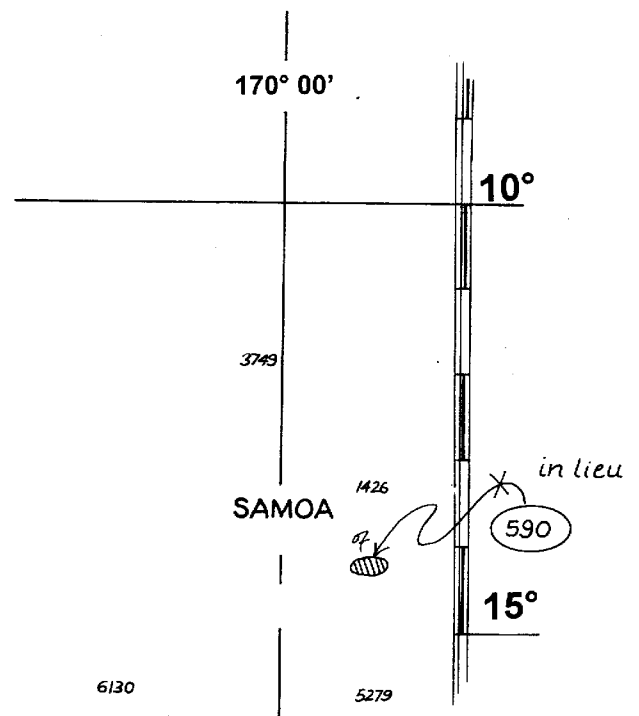
Substitute depth 590 m, *Volcanic Activity (2001)*, for depth 622m

14° 12'.9S., 169° 01'.0W.

Hydropac 107/01
 NI 23/2001



RIGHT ABOVE CENTRE



Issued as a guide to chart correction.

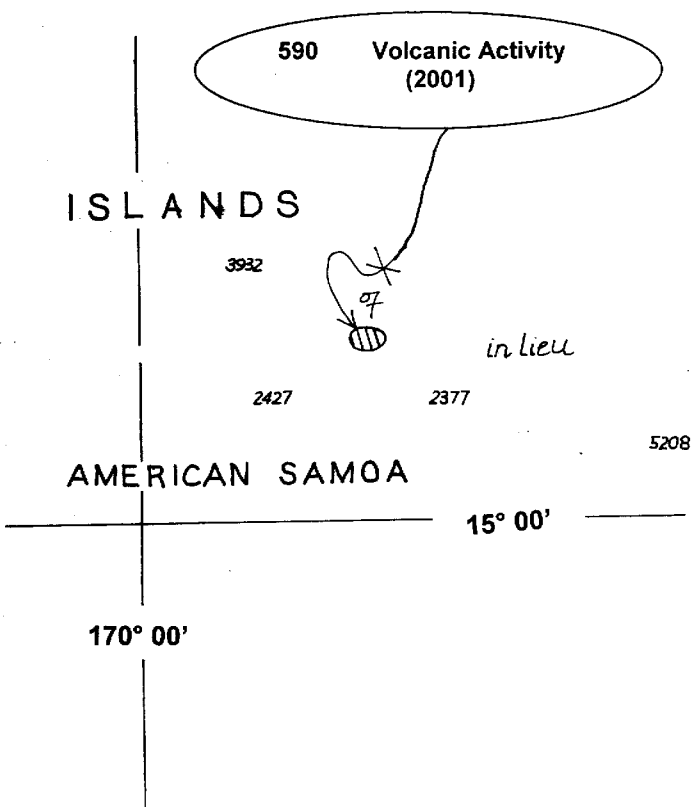
Use in conjunction with the appropriate NZ Notice to Mariners

Issued as a guide to chart correction.

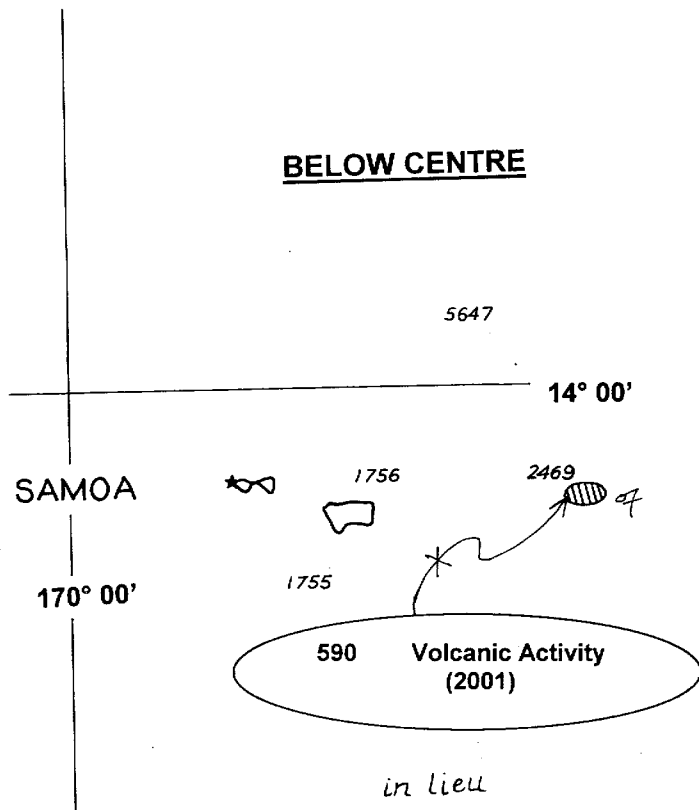
Use in conjunction with the appropriate NZ Notice to Mariners

LAST CORRECTION	NZ NTM No.	CHART No.	LAST CORRECTION	NZ NTM No.	CHART No.
427/00	51/01	NZ 14052 (INT 52)	302/00	51/01	NZ 14060 (INT 60)

LEFT ABOVE CENTRE



BELOW CENTRE



Issued as a guide to chart correction.

Use in conjunction with the appropriate NZ Notice to Mariners

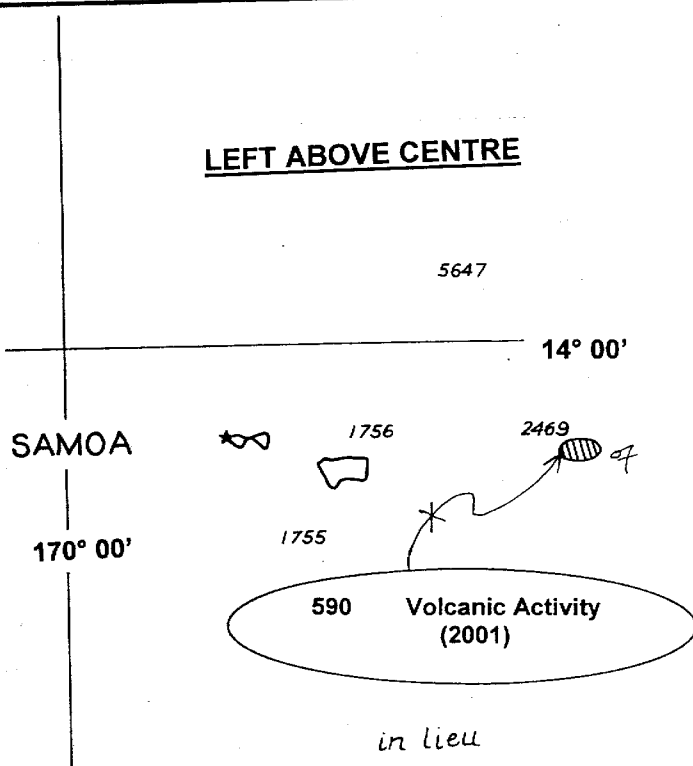
LAST CORRECTION	NZ NTM No.	CHART No.
380/00	51/01	NZ 14606(INT 606)

Issued as a guide to chart correction.

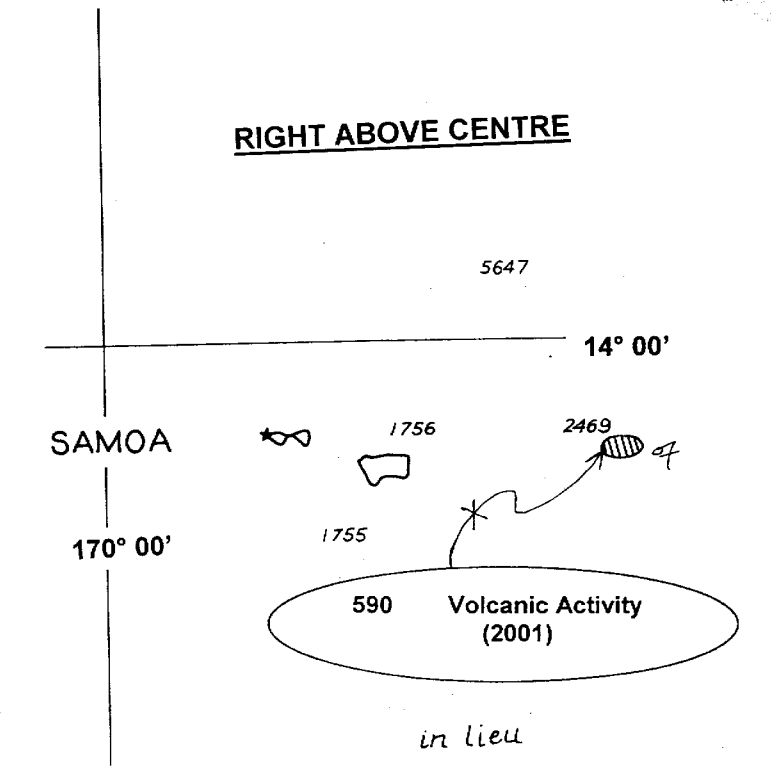
Use in conjunction with the appropriate NZ Notice to Mariners

LAST CORRECTION	NZ NTM No.	CHART No.
161/00	51/01	NZ 14629(INT 629)

LEFT ABOVE CENTRE



RIGHT ABOVE CENTRE



Issued as a guide to chart correction.

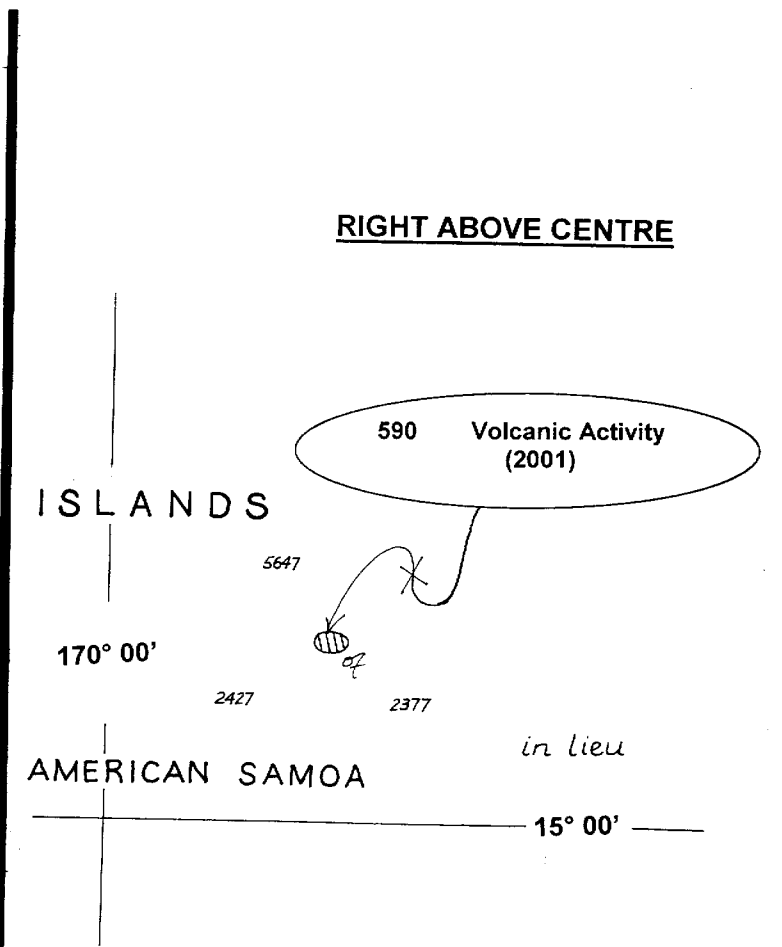
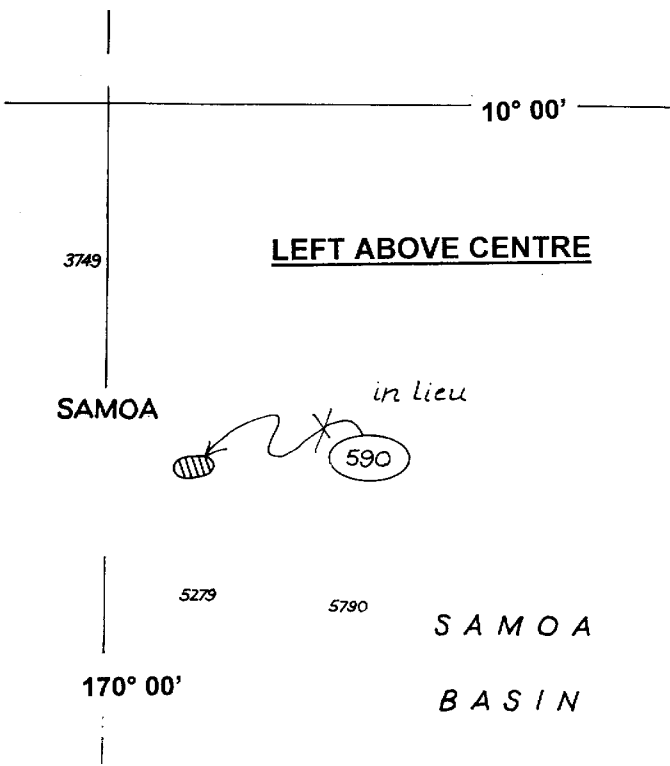
Use in conjunction with the appropriate NZ Notice to Mariners

LAST CORRECTION	NZ NTM No.	CHART No.
169/00	51/01	NZ 14630(INT 630)

Issued as a guide to chart correction.

Use in conjunction with the appropriate NZ Notice to Mariners

LAST CORRECTION	NZ NTM No.	CHART No.
175/00	51/01	NZ 14631(INT 63)



Issued as a guide to chart correction.

Use in conjunction with the appropriate NZ Notice to Mariners

LAST CORRECTION	NZ NTM No.	CHART No.
391/00	51/01	NZ 14061(INT 61)

Issued as a guide to chart correction.

Use in conjunction with the appropriate NZ Notice to Mariners

LAST CORRECTION	NZ NTM No.	CHART No.
309/00	51/01	NZ 14605(INT 605)