

**NZ 72/02 SOUTH PACIFIC – Cook Islands – Rarotonga – Light Discontinued.**

Chart NZ 93 [NE Oct 97]

Delete ★FI.10M 21° 12'.65S., 159° 46'.91W.

Chart NZ 9558 (plan, Rarotonga) [357/95]

Delete ★FI.4s69m10M (Or Δ)(occas), and associated obscured arcs 21° 12'.65S., 159° 46'.91W.

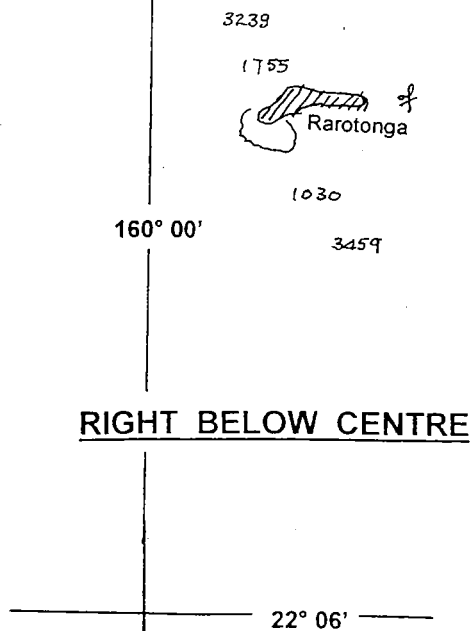
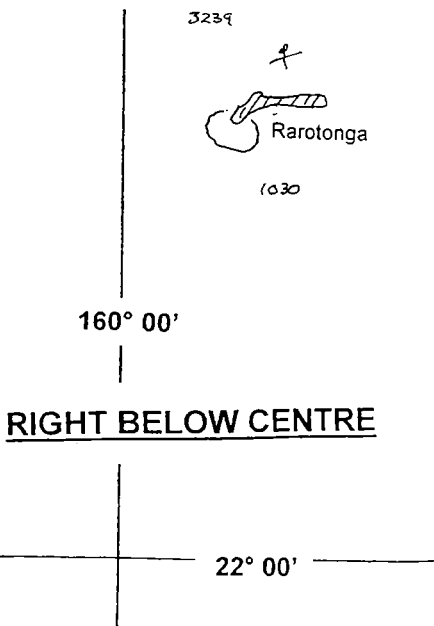
Chart NZ 9558 (plan, Approaches to Aviatu and Avarua Harbours)

Delete ★FI.4s69m10M (Or Δ)(occas) 21° 12'.65S., 159° 46'.91W.

Chart NZ 14630 (INT 630) [51/01]

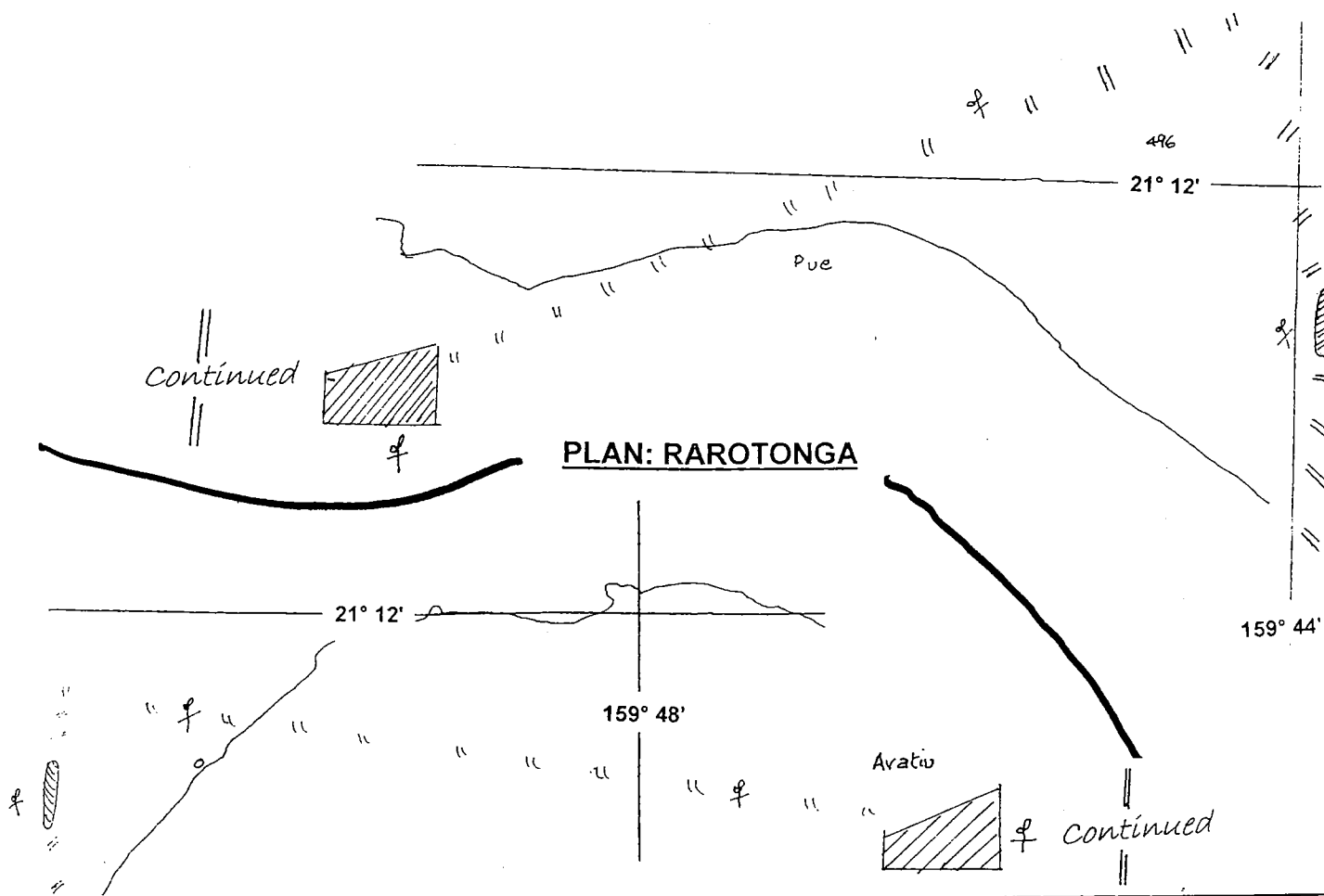
Delete ★FI.10M 21° 12'.65S., 159° 46'.91W.

Cook Islands Ports Authority  
 SWP Light List K4551  
 NI 56/2002



Issued as a guide to chart correction. Use in conjunction with the appropriate NZ Notice to Mariners			Issued as a guide to chart correction. Use in conjunction with the appropriate NZ Notice to Mariners		
LAST CORRECTION	NZ NTM No.	CHART No.	LAST CORRECTION	NZ NTM No.	CHART No.
NE Oct 97	NZ 72/02	NZ 93	NZ 51/02	NZ 72/02	NZ 14630 (INT 630)

II



Issued as a guide to chart correction.

Use in conjunction with the appropriate NZ Notice to Mariners.

LAST CORRECTION	NZ NTM No.	CHART No.
NZ 357/95	NZ 72/02	NZ 9558