

**NZ 23/06 NEW ZEALAND – North Island – East Coast – Poor Knights Island – Area to be Avoided – Note.**

**Chart NZ 21 (INT 641) [ 248/05 ]**

Substitute accompanying note, Area to be Avoided, for existing note below chart title

**Chart NZ 23 (INT 640) [ 163/05 ]**

Substitute accompanying note, Area to be Avoided, for existing note below chart title

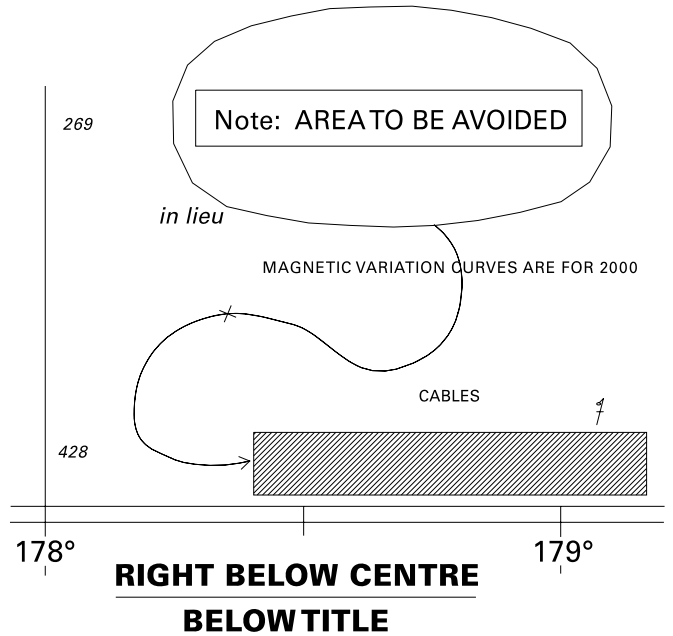
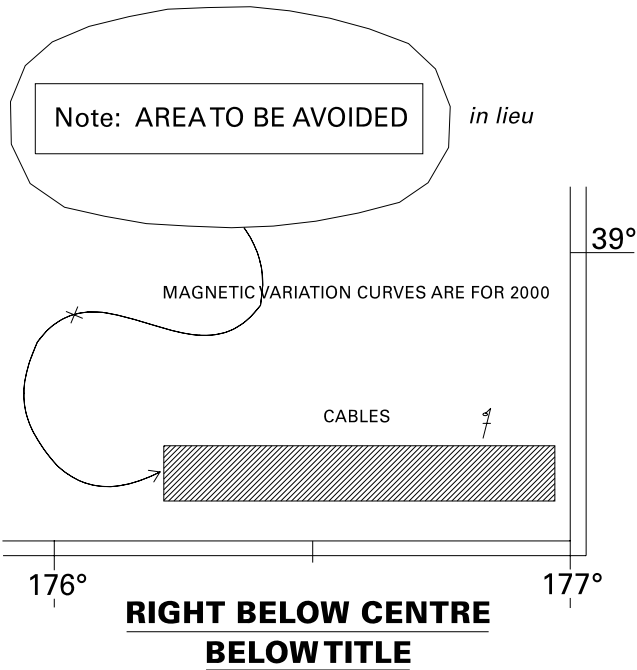
**Chart NZ 52 [ 167/05 ]**

Substitute accompanying note, Area to be Avoided, for existing note below chart title

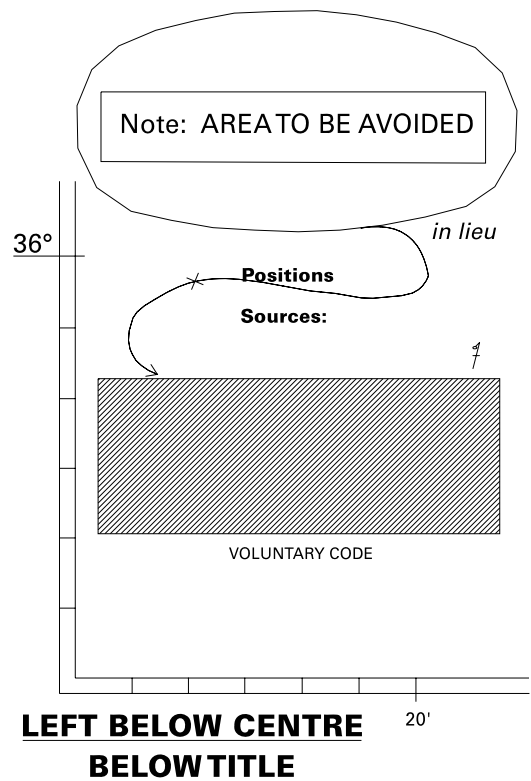
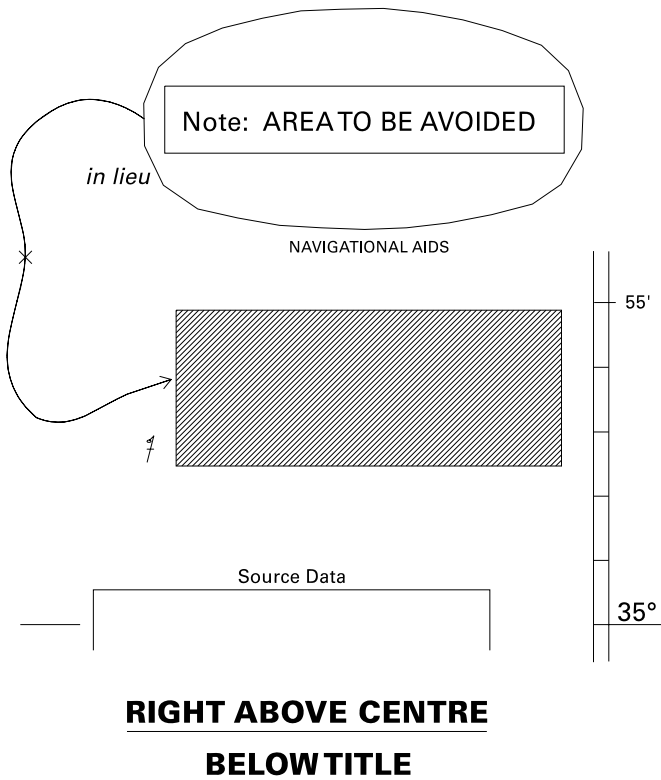
**Chart NZ 521 [ 217/04 ]**

Substitute accompanying note, Area to be Avoided, for existing note below chart title

Maritime New Zealand  
NI 03/2006



<i>Issued as a guide to chart correction.</i>			<i>Use in conjunction with the appropriate NZ Notice to Mariners.</i>		
<b>LAST CORRECTION</b>	<b>NZ NTM No.</b>	<b>CHART No.</b>	<b>LAST CORRECTION</b>	<b>NZ NTM No.</b>	<b>CHART No.</b>
NZ 248/05	NZ 23/06	NZ 21 (INT 641)	NZ 163/05	NZ 23/06	NZ 23 (INT 640)



<i>Issued as a guide to chart correction.</i>			<i>Use in conjunction with the appropriate NZ Notice to Mariners.</i>		
<b>LAST CORRECTION</b>	<b>NZ NTM No.</b>	<b>CHART No.</b>	<b>LAST CORRECTION</b>	<b>NZ NTM No.</b>	<b>CHART No.</b>
NZ 167/05	NZ 23/06	NZ 52	NZ 217/04	NZ 23/06	NZ 521

*To accompany New Zealand Notice to Mariners No.23/06*

Chart No. NZ 21 (INT 641)

AREA TO BE AVOIDED  
To avoid the risk of pollution all ocean going vessels shall avoid the area indicated.

Chart No. NZ 23 (INT 640)

AREA TO BE AVOIDED  
To avoid the risk of pollution all ocean going vessels shall avoid the area indicated.

Chart No. NZ 52

AREA TO BE AVOIDED  
Entry into force date: 1 December 2004. To avoid the risk of pollution all vessels greater than 45 metres in length shall avoid the area indicated. Exemptions apply to: a. All vessels of the Royal New Zealand Navy. b. All fishing vessels engaged in fishing operations. c. Barges under tow, provided the cargo is not oil or other harmful liquid substances as defined in Annexes I and II of MARPOL.

Chart No. NZ 521

AREA TO BE AVOIDED  
Entry into force date: 1 December 2004. To avoid the risk of pollution all vessels greater than 45 metres in length shall avoid the area indicated. Exemptions apply to: a. All vessels of the Royal New Zealand Navy. b. All fishing vessels engaged in fishing operations. c. Barges under tow, provided the cargo is not oil or other harmful liquid substances as defined in Annexes I and II of MARPOL.