

**NZ 26/07 NEW ZEALAND – North Island – West Coast – Cape Egmont Westwards – Seabed Obstructions, Suspended Wells.**

**Chart NZ 21 (INT 641) [ 23/06 ]**

Insert  *Wells* 39° 24'.8S., 173° 12'.3E.

**Chart NZ 23 (INT 640) [ 32/06 ]**

Insert  *Well* 39° 29'.1S., 173° 18'.4E.

Amend depth to, 115 39° 25'.3S., 173° 12'.5E

legend to, *Wells* 39° 25'.3S., 173° 17'.6E

**Chart NZ 25 (INT 648) [ 145/06 ]**

Insert  *Well* 39° 29'.1S., 173° 18'.4E.

Amend depth to, 115 39° 25'.3S., 173° 12'.5E

legend to, *Wells* 39° 25'.3S., 173° 17'.6E


**Chart NZ 45 [ 160/06 ]**

Insert  *Well* 39° 22'.9S., 173° 12'.5E.

 *Well* 39° 26'.7S., 173° 14'.2E.

 *Well* 39° 29'.1S., 173° 18'.4E.

**Chart NZ 48 [ 160/06 ]**

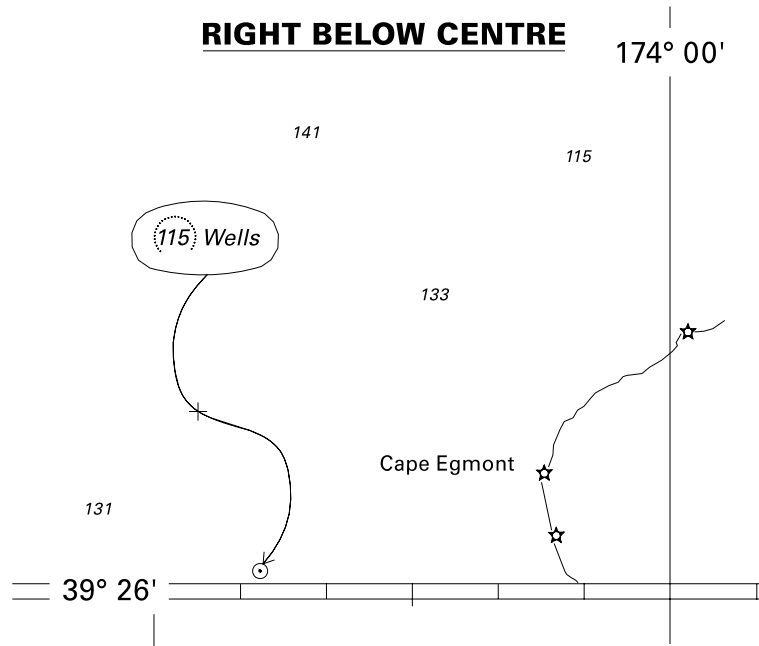
Insert  *Well* 39° 22'.9S., 173° 12'.5E.

 *Well* 39° 26'.7S., 173° 14'.2E.

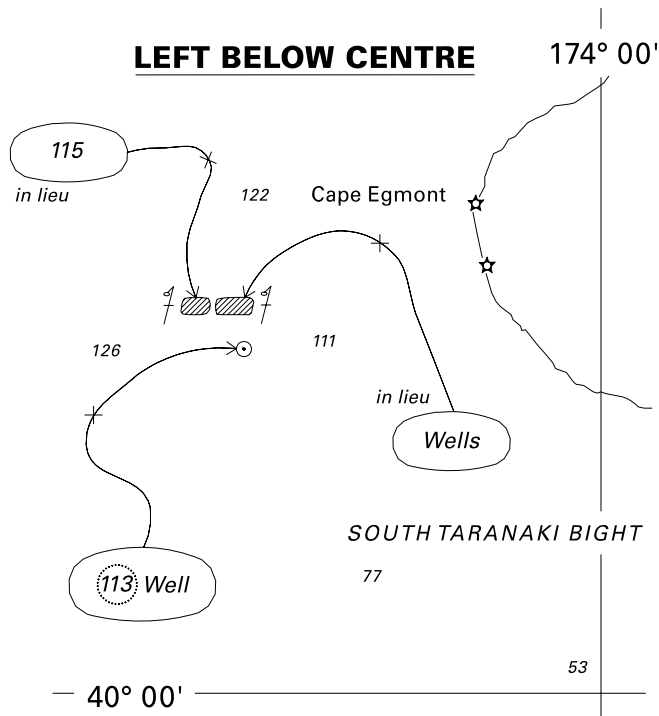
 *Well* 39° 29'.1S., 173° 18'.4E.

**Chart NZ 443 [ 160/06 ]**

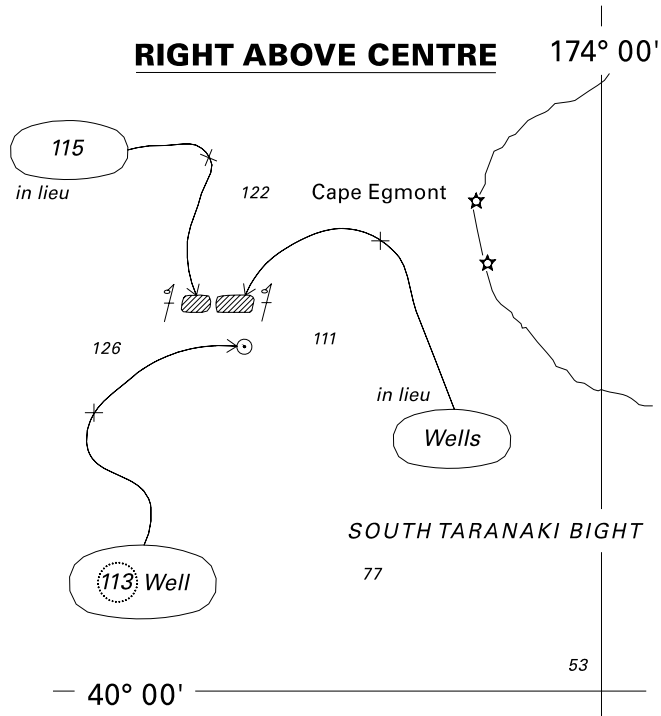
Insert  *Well* 39° 29'.1S., 173° 18'.4E.



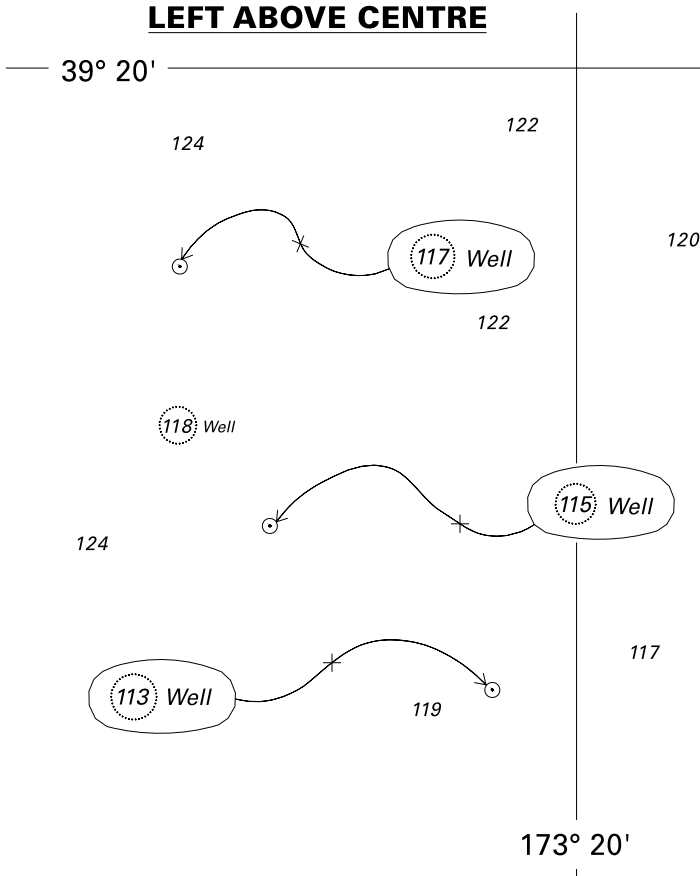
<i>Issued as a guide to chart correction.</i>		<i>Use in conjunction with the appropriate NZ Notice to Mariners.</i>	
<b>LAST CORRECTION</b>	<b>NZ NTM No.</b>	<b>CHART No.</b>	
<b>NZ 23/06</b>	<b>NZ 26/07</b>	<b>NZ 21 (INT 641)</b>	



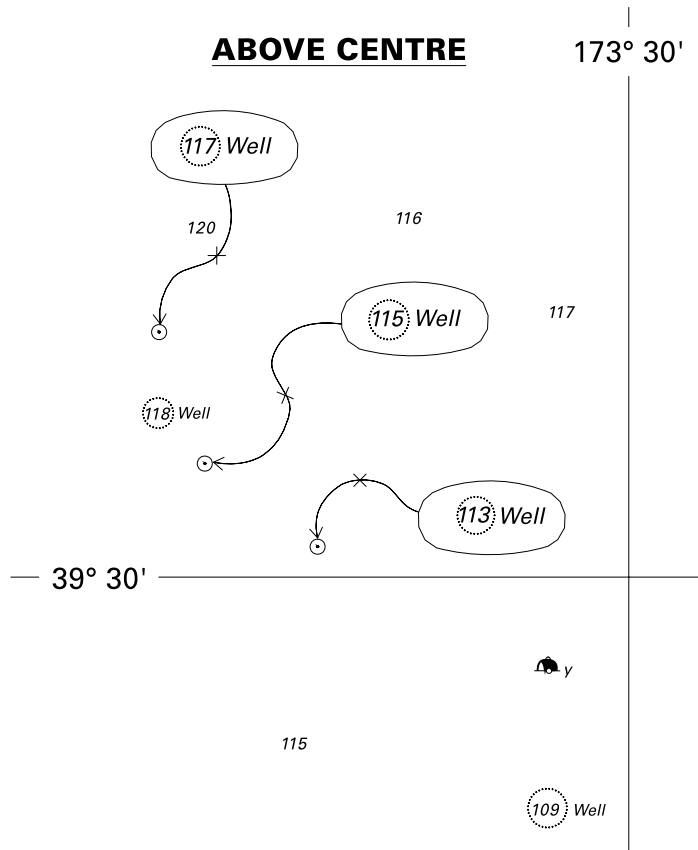
<i>Issued as a guide to chart correction.</i>		<i>Use in conjunction with the appropriate NZ Notice to Mariners.</i>	
<b>LAST CORRECTION</b>	<b>NZ NTM No.</b>	<b>CHART No.</b>	
<b>NZ 32/06</b>	<b>NZ 26/07</b>	<b>NZ 23 (INT 640)</b>	



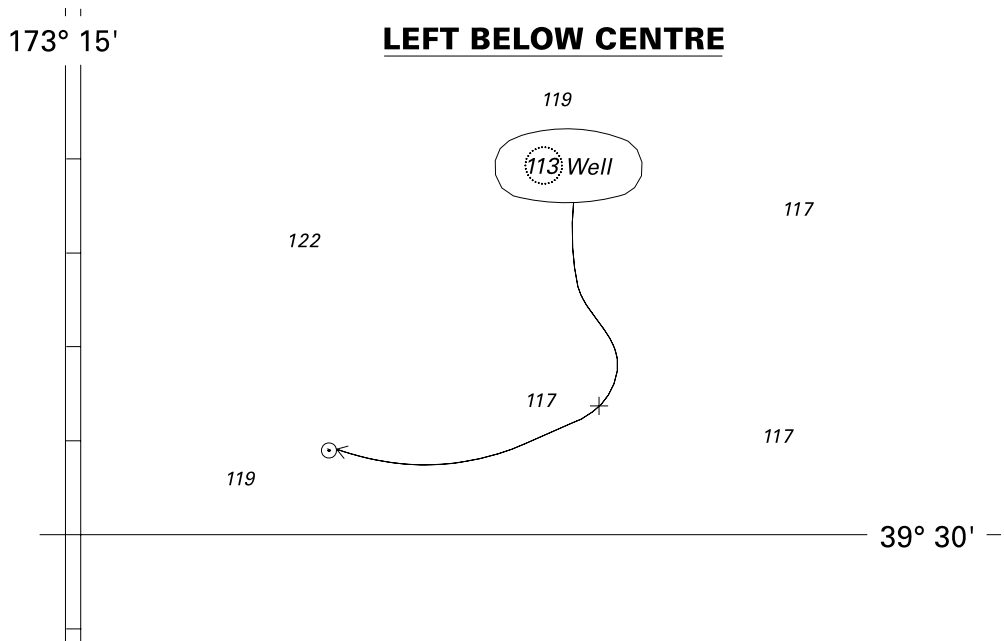
<i>Issued as a guide to chart correction.</i>		<i>Use in conjunction with the appropriate NZ Notice to Mariners.</i>	
<b>LAST CORRECTION</b>	<b>NZ NTM No.</b>	<b>CHART No.</b>	
<b>NZ 145/06</b>	<b>NZ 26/07</b>	<b>NZ 25 (INT 648)</b>	



<i>Issued as a guide to chart correction.</i>		<i>Use in conjunction with the appropriate NZ Notice to Mariners.</i>	
<b>LAST CORRECTION</b>	<b>NZ NTM No.</b>	<b>CHART No.</b>	
<b>NZ 160/06</b>	<b>NZ 26/07</b>	<b>NZ 45</b>	



<i>Issued as a guide to chart correction.</i>		<i>Use in conjunction with the appropriate NZ Notice to Mariners.</i>	
<b>LAST CORRECTION</b>	<b>NZ NTM No.</b>	<b>CHART No.</b>	
<b>NZ 160/06</b>	<b>NZ 26/07</b>	<b>NZ 48</b>	



<i>Issued as a guide to chart correction.</i>		<i>Use in conjunction with the appropriate NZ Notice to Mariners.</i>	
<b>LAST CORRECTION</b>	<b>NZ NTM No.</b>	<b>CHART No.</b>	
<b>NZ 160/06</b>	<b>NZ 26/07</b>	<b>NZ 443</b>	