

**NZ 31/08 NEW ZEALAND – North Island – West Coast – Cape Egmont Westwards – Lights.**

**Chart NZ 21 (INT 641) [ 180/07 ]**

Substitute Mo(U)10M for FPSO 39° 25'.72S., 173° 17'.82E.

**Chart NZ 23 (INT 640) [ 180/07 ]**

Substitute Mo(U)10M for FPSO 39° 25'.72S., 173° 17'.82E.

**Chart NZ 25 (INT 648) [ 180/07 ]**

Substitute Mo(U)10M for FPSO 39° 25'.72S., 173° 17'.82E.

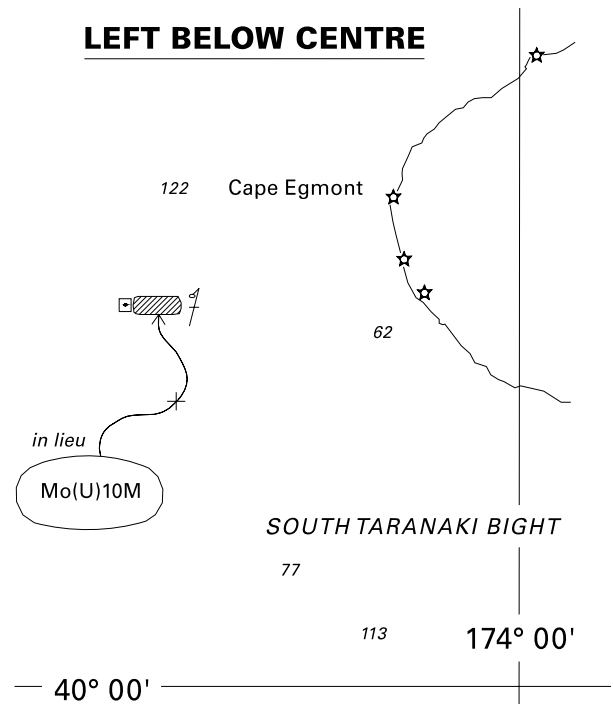
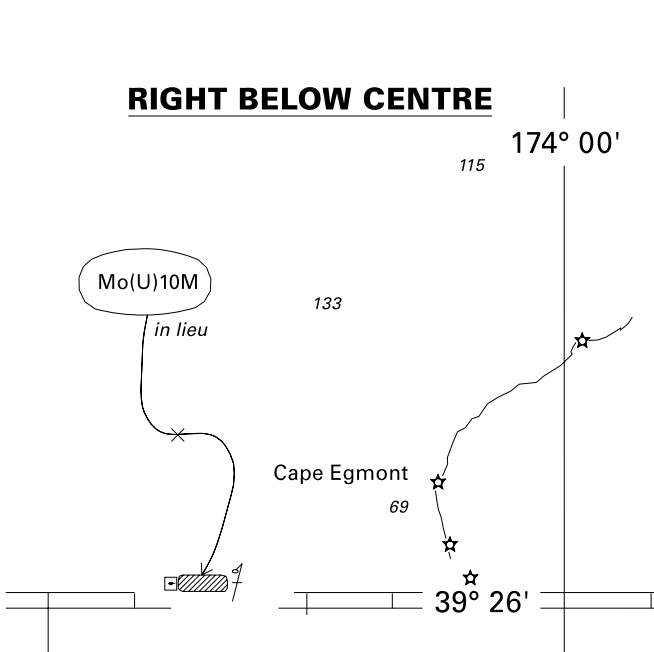
**Chart NZ 45 [ 180/07 ]**

Insert legend 2Mo(U)15s40/43m10M 39° 25'.48S., 173° 16'.03E.  
2F.R.39/39m2M  
Horn Mo(U)30s

**Chart NZ 48 [ 180/07 ]**

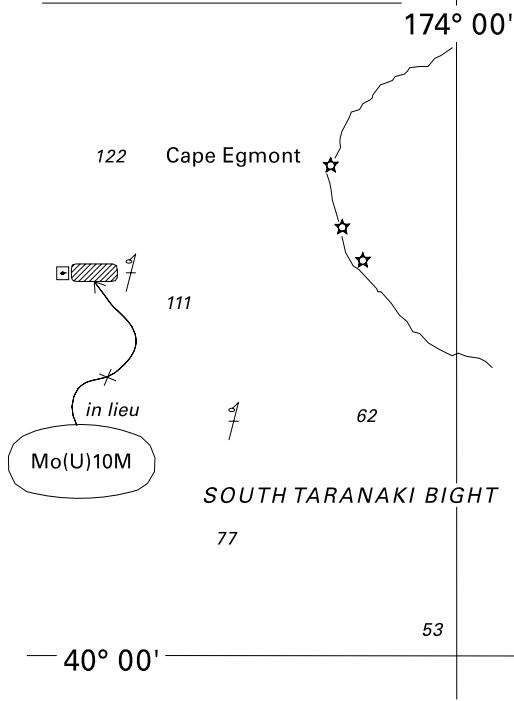
Insert legend 2Mo(U)15s40/43m10M 39° 25'.54S., 173° 18'.54E.  
2F.R.39/39m2M  
Horn Mo(U)30s

Australia Worldwide Exploration  
NZ Light List K4087.8  
NI 236/2007

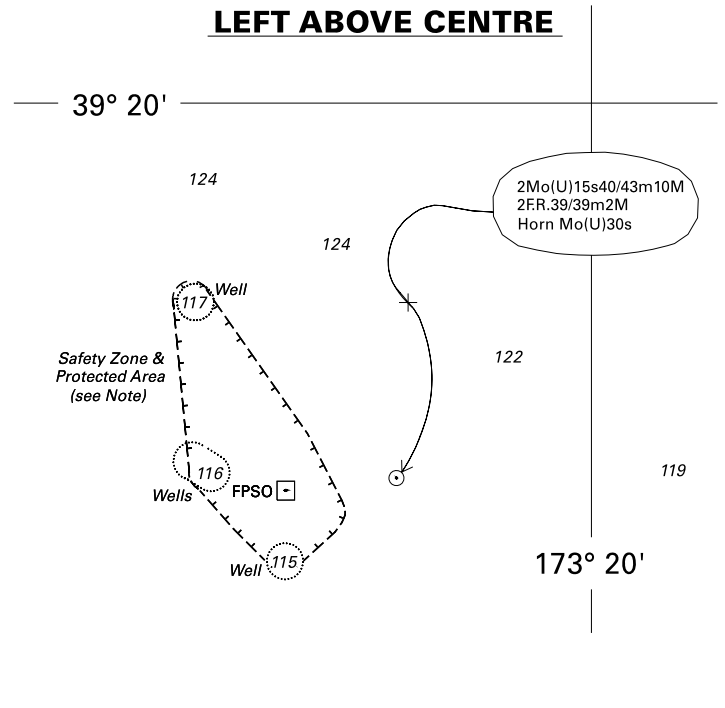


Issued as a guide to chart correction. Use in conjunction with the appropriate NZ Notice to Mariners.			Issued as a guide to chart correction. Use in conjunction with the appropriate NZ Notice to Mariners.		
LAST CORRECTION	NZ NTM No.	CHART No.	LAST CORRECTION	NZ NTM No.	CHART No.
NZ 180/07	NZ 31/08	NZ 21 (INT 641)	NZ 180/07	NZ 31/08	NZ 23 (INT 640)

**RIGHT ABOVE CENTRE**

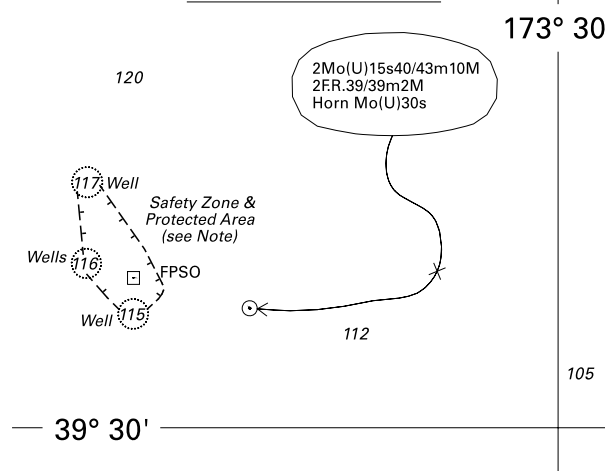


**LEFT ABOVE CENTRE**



<i>Issued as a guide to chart correction. Use in conjunction with the appropriate NZ Notice to Mariners.</i>			<i>Issued as a guide to chart correction. Use in conjunction with the appropriate NZ Notice to Mariners.</i>		
<b>LAST CORRECTION</b>	<b>NZ NTM No.</b>	<b>CHART No.</b>	<b>LAST CORRECTION</b>	<b>NZ NTM No.</b>	<b>CHART No.</b>
<b>NZ 180/07</b>	<b>NZ 31/08</b>	<b>NZ 25 (INT 648)</b>	<b>NZ 180/07</b>	<b>NZ 31/08</b>	<b>NZ 45</b>

**ABOVE CENTRE**



<i>Issued as a guide to chart correction.</i>		<i>Use in conjunction with the appropriate NZ Notice to Mariners.</i>	
<b>LAST CORRECTION</b>	<b>NZ NTM No.</b>	<b>CHART No.</b>	<b>CHART No.</b>
<b>NZ 180/07</b>	<b>NZ 31/08</b>	<b>NZ 48</b>	<b>NZ 48</b>