

NZ 143/08 SOUTH PACIFIC OCEAN – Tonga – Tongatapu – Ha’atafu – Light.

Chart NZ 14060 (INT 60) [134/08]

Delete ☆ 21° 04'S. 175° 20'W

Chart NZ 14061 (INT 61) [134/08]

Delete ☆ 21° 04'S. 175° 20'W

Chart NZ 14605 (INT 605) [Jul 07]

Delete ☆ 21° 04'S. 175° 20'W

Chart NZ 14606 (INT 606) [88/08]

Delete ☆ 21° 04'S. 175° 20'W

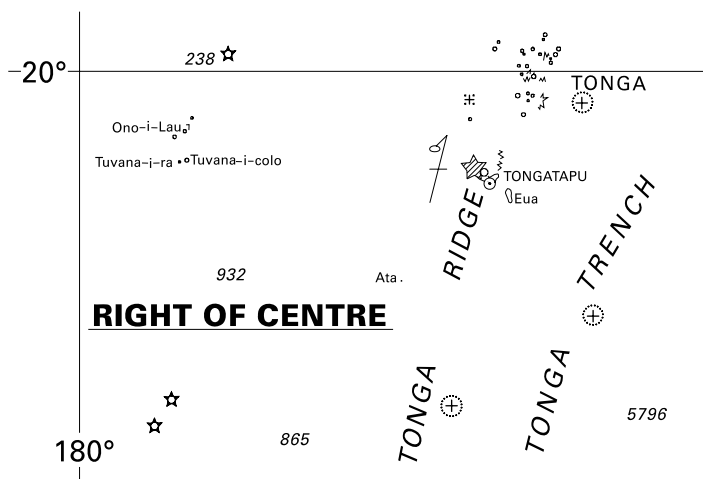
Chart NZ 14631 (INT 631) [140/07]

Delete ☆ Fl(2)10M 21° 04'S. 175° 20'W

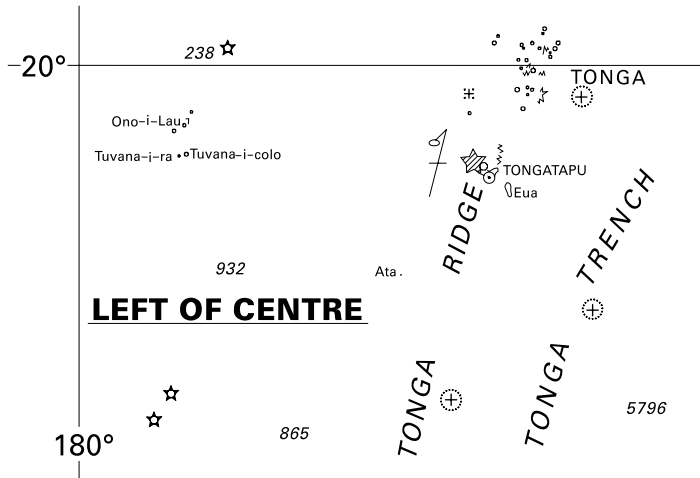
Chart NZ 14638 (INT 638) [47/07]

Delete ☆ Fl(2)10M 21° 04'S. 175° 20'W

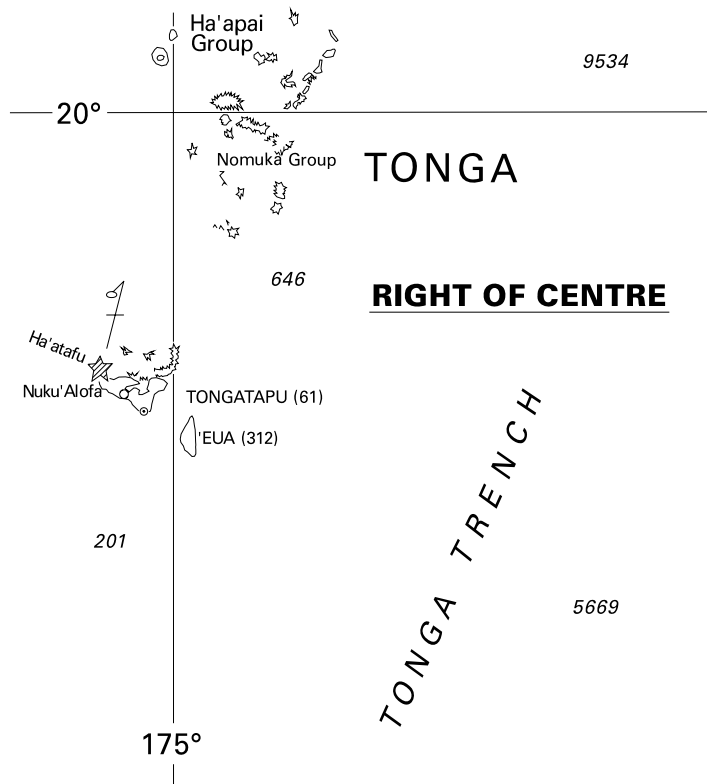
Land Information New Zealand
 NI 44/2008



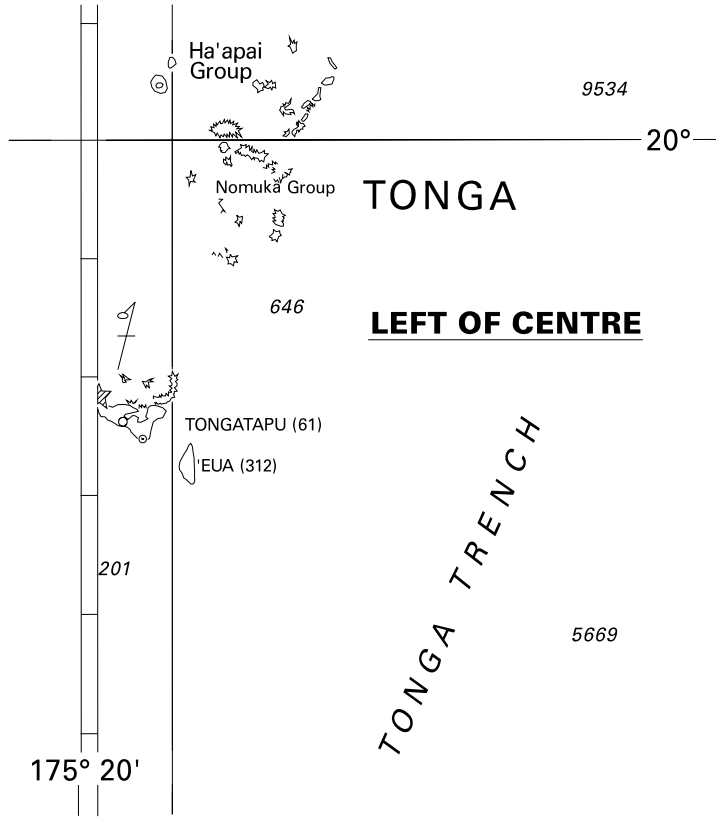
<i>Issued as a guide to chart correction.</i>		<i>Use in conjunction with the appropriate NZ Notice to Mariners.</i>	
LAST CORRECTION	NZ NTM No.	CHART No.	
NZ 134/08	NZ 143/08	NZ 14060 (INT 60)	



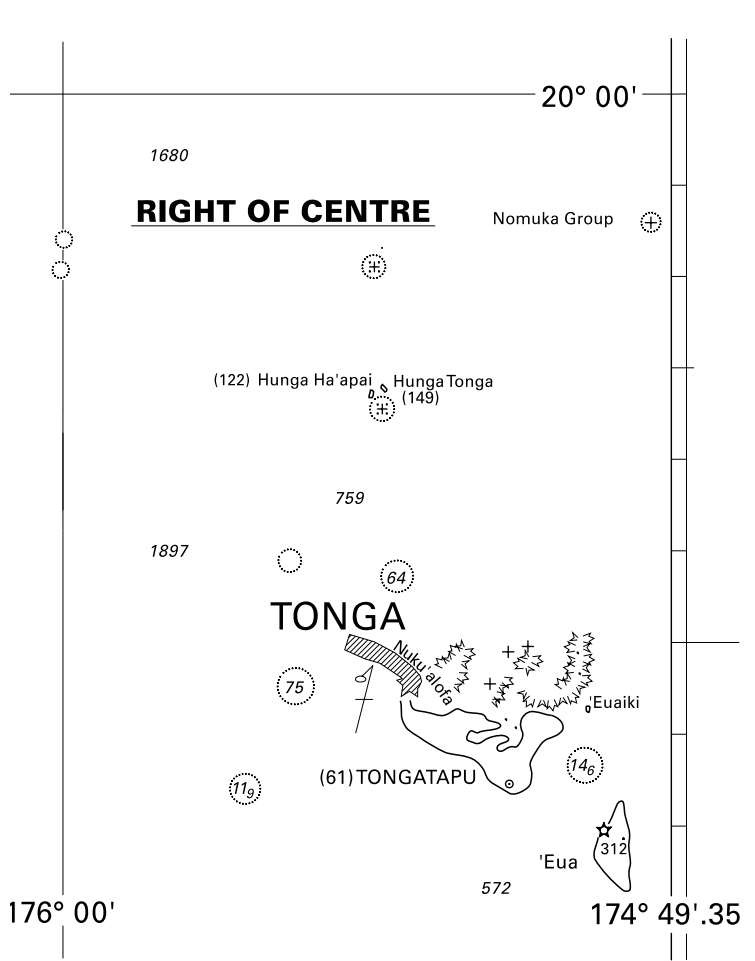
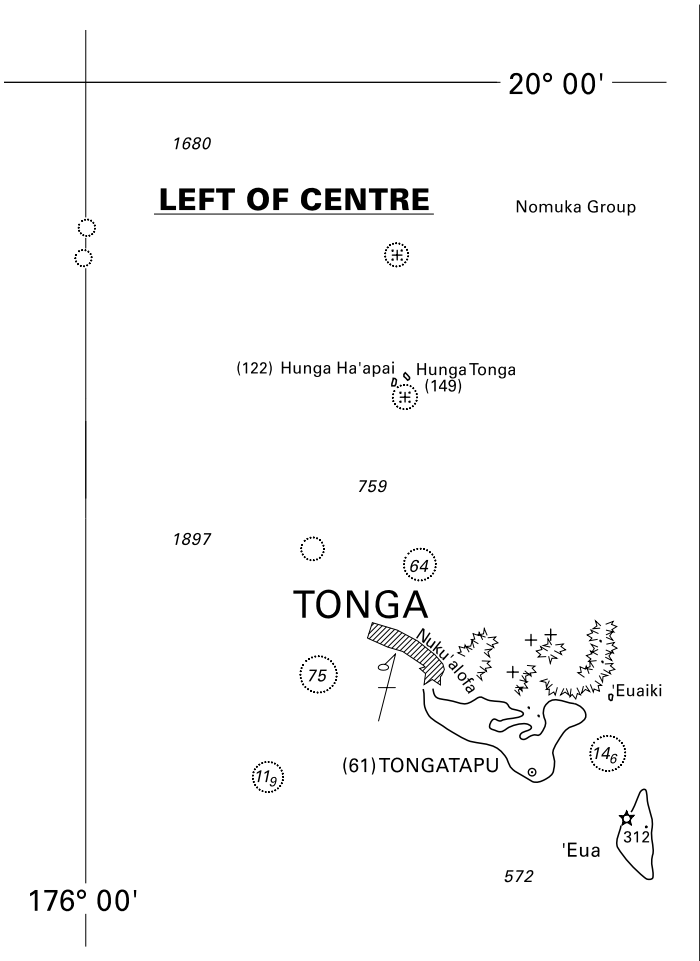
<i>Issued as a guide to chart correction.</i>		<i>Use in conjunction with the appropriate NZ Notice to Mariners.</i>	
LAST CORRECTION	NZ NTM No.	CHART No.	
NZ 134/08	NZ 143/08	NZ 14061 (INT 61)	



<i>Issued as a guide to chart correction.</i>		<i>Use in conjunction with the appropriate NZ Notice to Mariners.</i>	
LAST CORRECTION	NZ NTM No.	CHART No.	
Jul 07	NZ 143/08	NZ 14605 (INT 605)	



<i>Issued as a guide to chart correction.</i>		<i>Use in conjunction with the appropriate NZ Notice to Mariners.</i>	
LAST CORRECTION	NZ NTM No.	CHART No.	
NZ 88/08	NZ 143/08	NZ 14606 (INT 606)	



<i>Issued as a guide to chart correction. Use in conjunction with the appropriate NZ Notice to Mariners.</i>			<i>Issued as a guide to chart correction. Use in conjunction with the appropriate NZ Notice to Mariners.</i>		
LAST CORRECTION	NZ NTM No.	CHART No.	LAST CORRECTION	NZ NTM No.	CHART No.
NZ 140/07	NZ 143/08	NZ 14631 (INT 631)	NZ 47/07	NZ 143/08	NZ 14638 (INT 638)