

NZ 43/09 NEW ZEALAND – North Island – West Coast – North Taranaki Bight – Wells.

Chart NZ 21 (INT 641) [134/08]

Insert  *Well* 38° 32'.7S., 174° 34'.3E.

Chart NZ 23 (INT 640) [249/08]

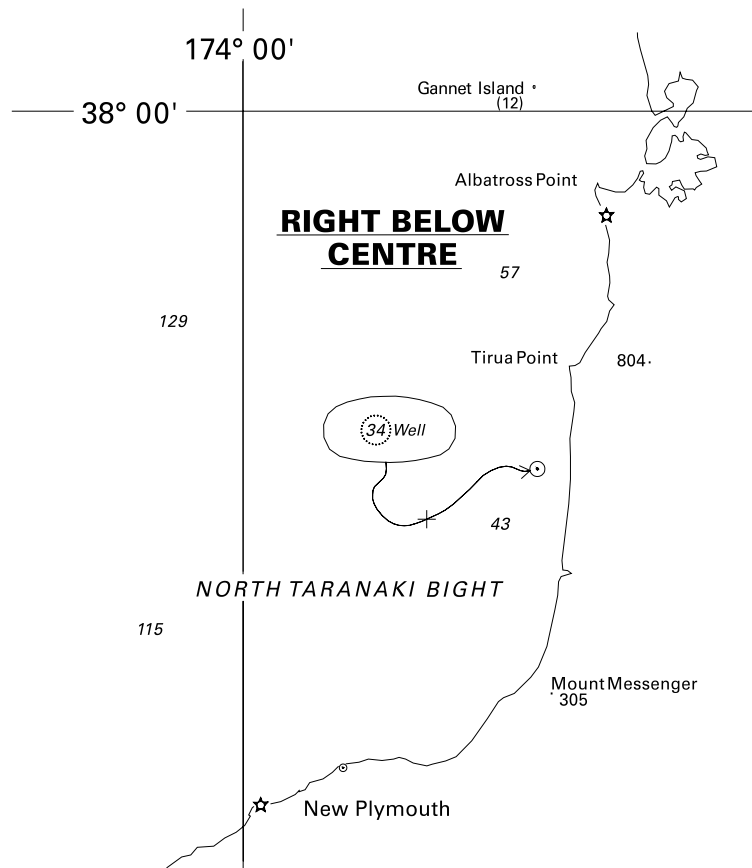
Insert  *Well* 38° 32'.7S., 174° 34'.3E.

Chart NZ 43 [134/08]

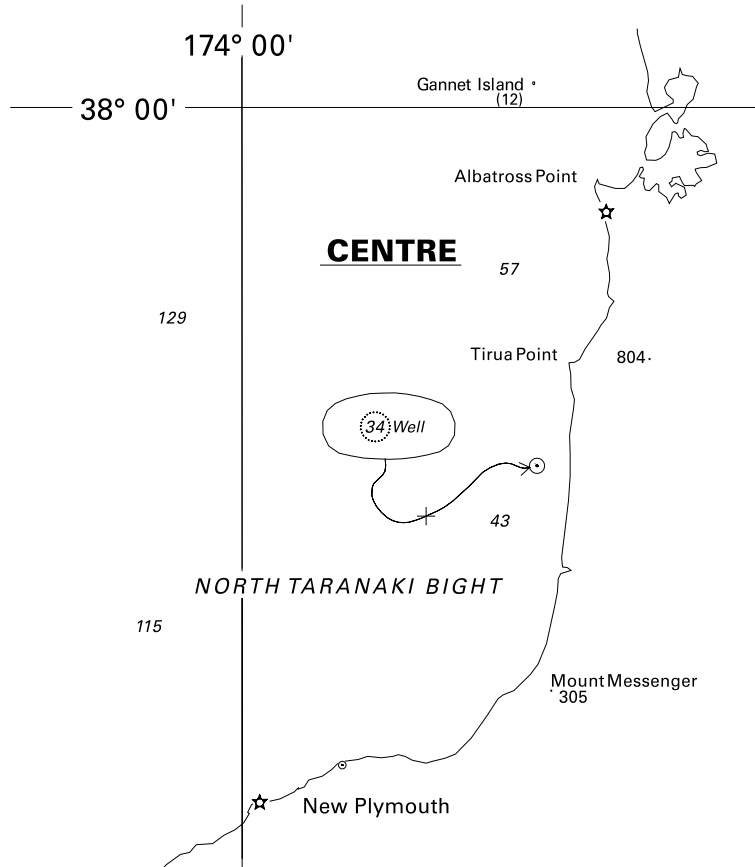
Insert  *Well* 38° 32'.7S., 174° 34'.3E.

 *Well* 38° 29'.0S., 174° 25'.5E.

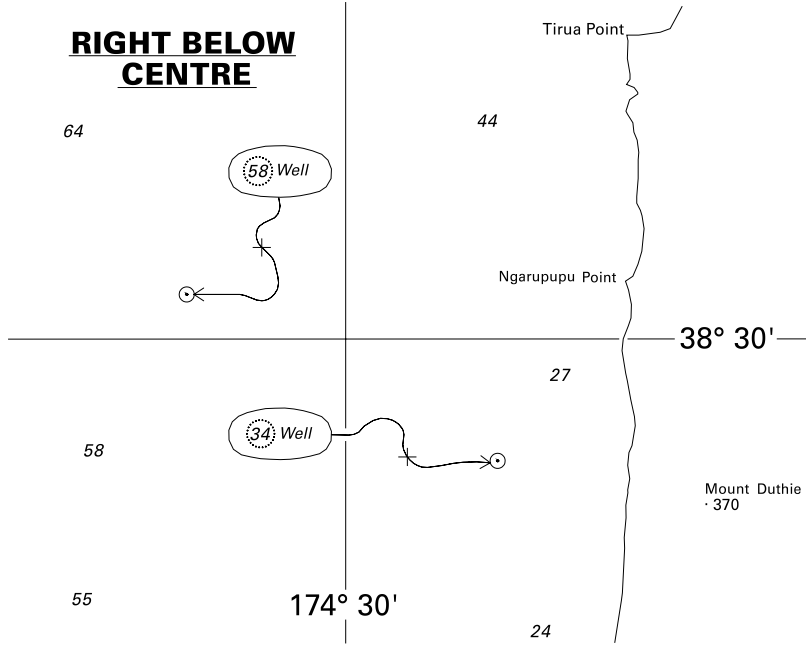
Australian Drilling Associates Pty Ltd
 NI 06/2009



<i>Issued as a guide to chart correction.</i>		<i>Use in conjunction with the appropriate NZ Notice to Mariners.</i>	
LAST CORRECTION	NZ NTM No.	CHART No.	
NZ 134/08	NZ 43/09	NZ 21 (INT 641)	



<i>Issued as a guide to chart correction.</i>		<i>Use in conjunction with the appropriate NZ Notice to Mariners.</i>	
LAST CORRECTION	NZ NTM No.	CHART No.	
NZ 249/08	NZ 43/09	NZ 23 (INT 640)	



<i>Issued as a guide to chart correction.</i>		<i>Use in conjunction with the appropriate NZ Notice to Mariners.</i>	
LAST CORRECTION	NZ NTM No.	CHART No.	
NZ 134/08	NZ 43/09	NZ 43	