

**NZ 199/09 NEW ZEALAND – North Island – East Coast – Hauraki Gulf – Depth.**

**Chart NZ 21 (INT 641) [ 43/09 ]**

Substitute depth 15<sub>7</sub> for depth 15<sub>8</sub> 36°25'.6S., 175°08'.0E.


**Chart NZ 23 (INT 640) [ 43/09 ]**

Substitute depth 15<sub>7</sub> for depth 15<sub>8</sub> 36°25'.6S., 175°08'.0E.

**Chart NZ 52 [ 248/08 ]**

Substitute  for  36°25'.91S., 175°07'.82E.

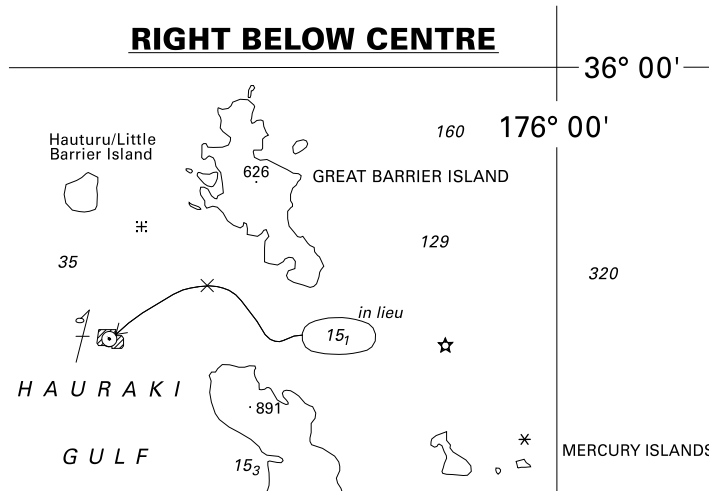
**Chart NZ 53 [ 130/09 ]**

Substitute  for  36°25'.91S., 175°07'.82E.

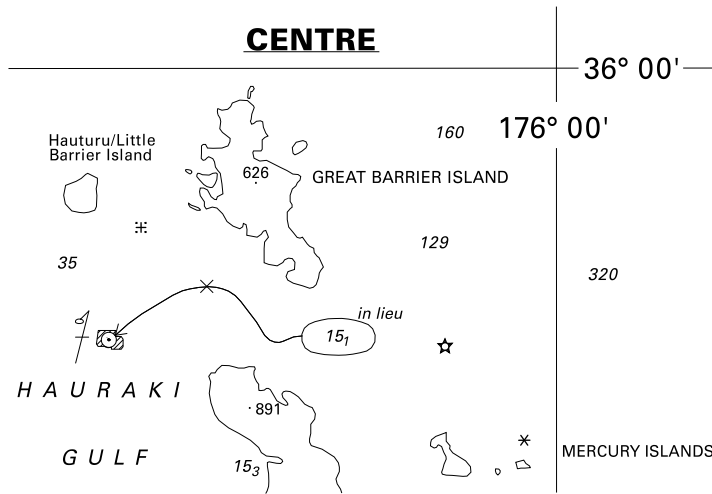
**Chart NZ 522 [ 121/09 ]**

Substitute  for  36°25'.91S., 175°07'.82E.

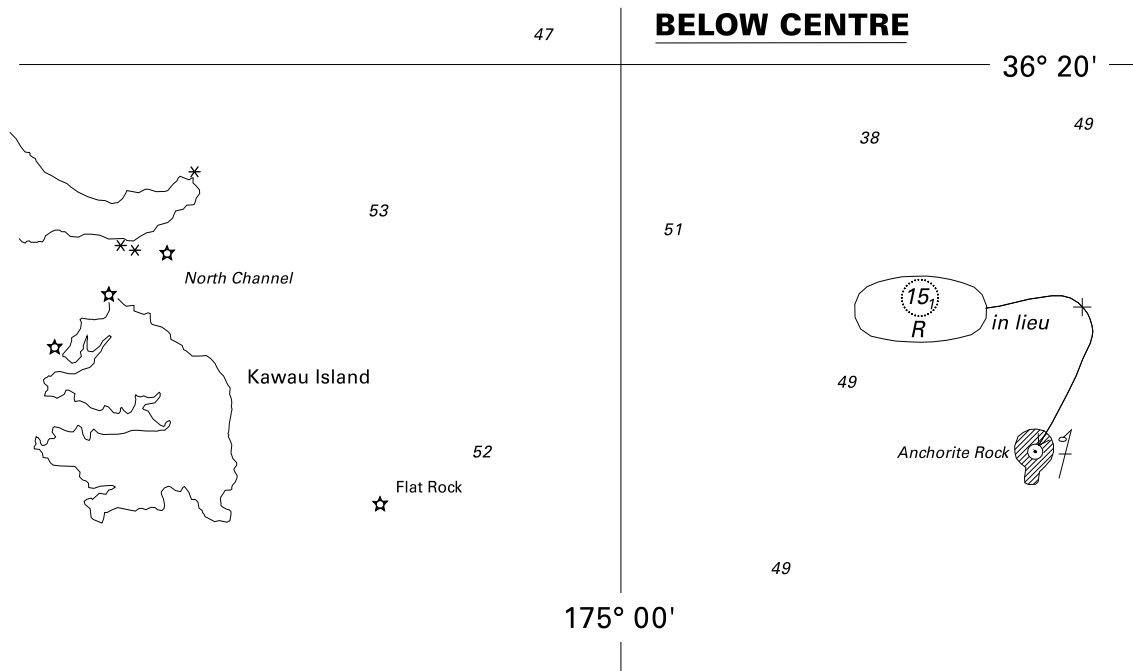
Land Information New Zealand  
 NI 210/2009



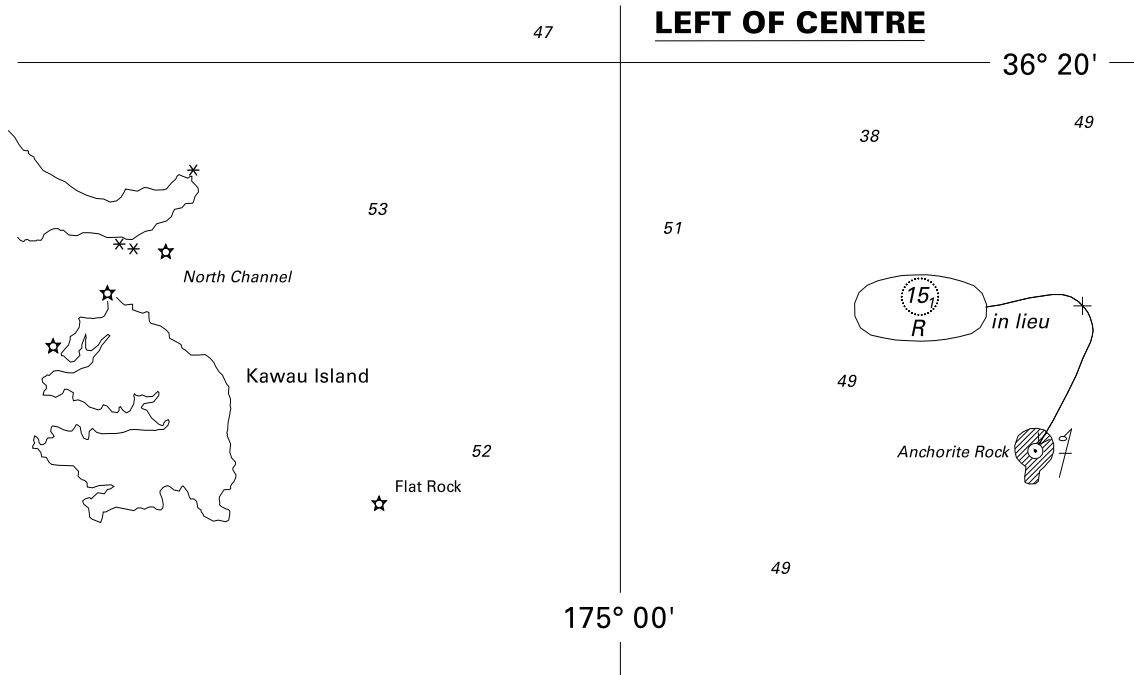
<i>Issued as a guide to chart correction.</i>		<i>Use in conjunction with the appropriate NZ Notice to Mariners.</i>	
<b>LAST CORRECTION</b>	<b>NZ NTM No.</b>	<b>CHART No.</b>	
<b>NZ 43/09</b>	<b>NZ 199/09</b>	<b>NZ 21 (INT 641)</b>	



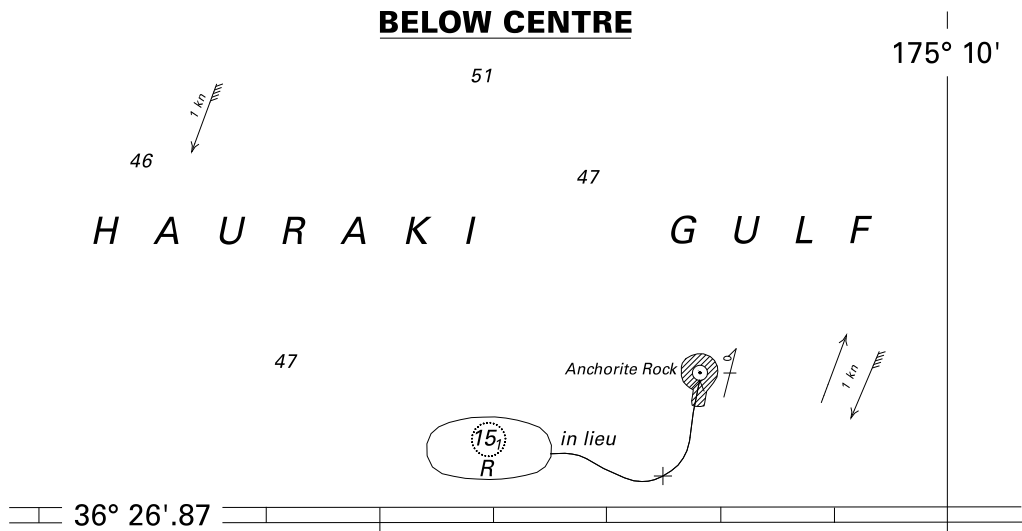
<i>Issued as a guide to chart correction.</i>		<i>Use in conjunction with the appropriate NZ Notice to Mariners.</i>	
<b>LAST CORRECTION</b>	<b>NZ NTM No.</b>	<b>CHART No.</b>	
<b>NZ 43/09</b>	<b>NZ 199/09</b>	<b>NZ 23 (INT 640)</b>	



<i>Issued as a guide to chart correction.</i>		<i>Use in conjunction with the appropriate NZ Notice to Mariners.</i>	
<b>LAST CORRECTION</b>	<b>NZ NTM No.</b>	<b>CHART No.</b>	
<b>NZ 248/08</b>	<b>NZ 199/09</b>	<b>NZ 52</b>	



<i>Issued as a guide to chart correction.</i>		<i>Use in conjunction with the appropriate NZ Notice to Mariners.</i>	
<b>LAST CORRECTION</b>	<b>NZ NTM No.</b>	<b>CHART No.</b>	
<b>NZ 130/09</b>	<b>NZ 199/09</b>	<b>NZ 53</b>	



<i>Issued as a guide to chart correction.</i>		<i>Use in conjunction with the appropriate NZ Notice to Mariners.</i>	
<b>LAST CORRECTION</b>	<b>NZ NTM No.</b>	<b>CHART No.</b>	
<b>NZ 121/09</b>	<b>NZ 199/09</b>	<b>NZ 522</b>	