

**NZ 218/09 SOUTH PACIFIC OCEAN – Kermadec Islands Northwards – Volcanic Activity.**

**Chart NZ 22 (INT 639) [ NE Apr 05 ]**

Amend legend to *Volcanic Activity (2009)*, centred on: 25°53'.5S., 176°58'.5W.

**Chart NZ 223F [ 249/08 ]**

Amend legend to *Volcanic Activity (2009)*, centred on: 25°55'S., 177°21'W.

**Chart NZ 14605 (INT 605) [ 143/08 ]**

Amend legend to *Volcanic Activity (2009)*, centred on: 25°55'S., 177°24'W.

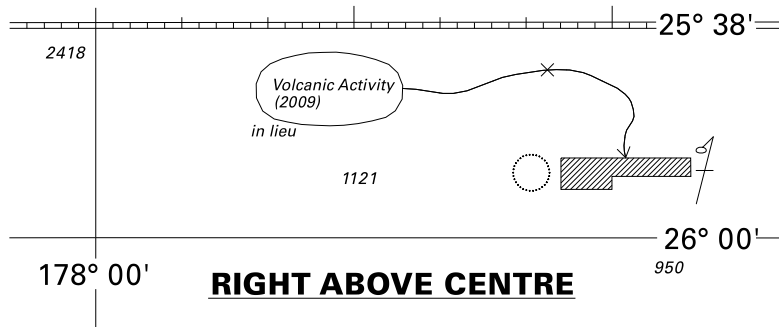
**Chart NZ 14631 (INT 631) [ 143/08 ]**

Amend legend to *Volcanic Activity (2009)*, centred on: 25°53'S., 176°59'W.

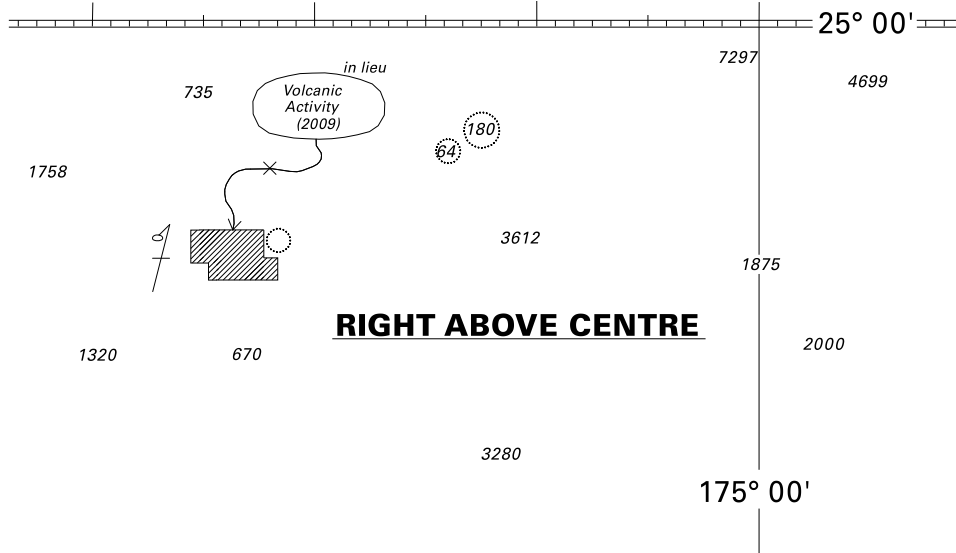
**Chart NZ 14638 (INT 638) [ 143/08 ]**

Amend legend to *Volcanic Activity (2009)*, centred on: 25°53'S., 176°59'W.

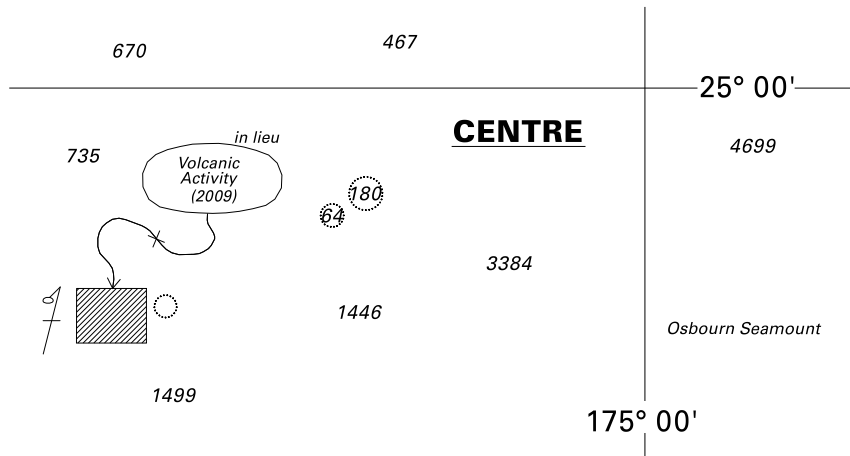
Land Information New Zealand  
 NI 237/2009



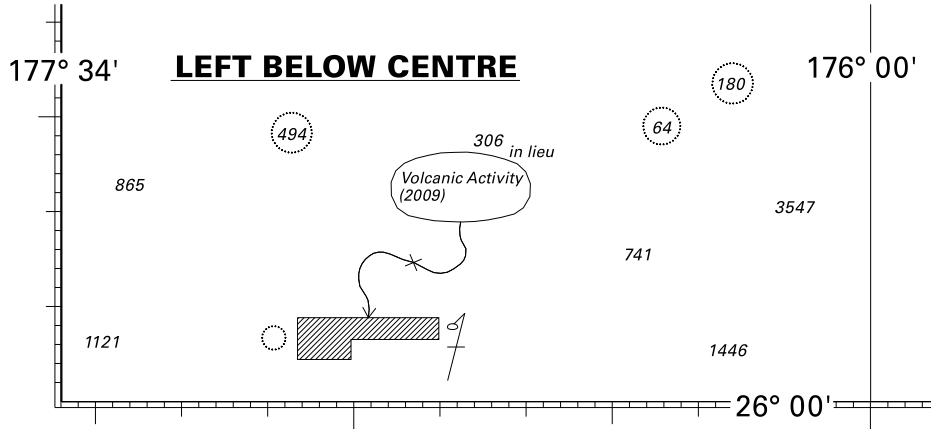
<i>Issued as a guide to chart correction.</i>		<i>Use in conjunction with the appropriate NZ Notice to Mariners.</i>	
<b>LAST CORRECTION</b>	<b>NZ NTM No.</b>	<b>CHART No.</b>	
<b>NE Apr 05</b>	<b>NZ 218/09</b>	<b>NZ 22 (INT 639)</b>	



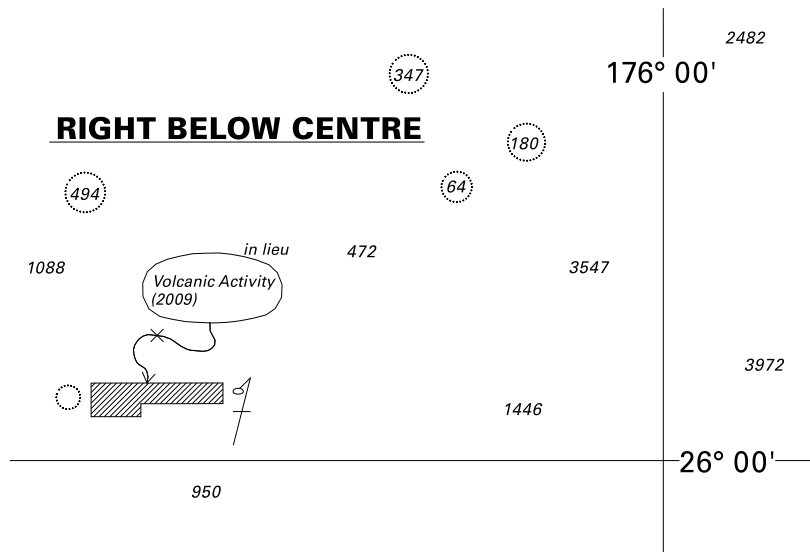
<i>Issued as a guide to chart correction.</i>		<i>Use in conjunction with the appropriate NZ Notice to Mariners.</i>	
<b>LAST CORRECTION</b>	<b>NZ NTM No.</b>	<b>CHART No.</b>	
<b>NZ 249/08</b>	<b>NZ 218/09</b>	<b>NZ 223F</b>	



<i>Issued as a guide to chart correction.</i>		<i>Use in conjunction with the appropriate NZ Notice to Mariners.</i>	
<b>LAST CORRECTION</b>	<b>NZ NTM No.</b>	<b>CHART No.</b>	
<b>NZ 143/08</b>	<b>NZ 218/09</b>	<b>NZ 14605 (INT 605)</b>	



<i>Issued as a guide to chart correction.</i>		<i>Use in conjunction with the appropriate NZ Notice to Mariners.</i>
<b>LAST CORRECTION</b>	<b>NZ NTM No.</b>	<b>CHART No.</b>
<b>NZ 143/08</b>	<b>NZ 218/09</b>	<b>NZ 14631 (INT 631)</b>



<i>Issued as a guide to chart correction.</i>		<i>Use in conjunction with the appropriate NZ Notice to Mariners.</i>
<b>LAST CORRECTION</b>	<b>NZ NTM No.</b>	<b>CHART No.</b>
<b>NZ 143/08</b>	<b>NZ 218/09</b>	<b>NZ 14638 (INT 638)</b>