



**NZ 216/11 NEW ZEALAND – North Island – West Coast – Tasman Sea – Unexploded Ordnance.**


**Chart NZ 21 (INT 641) [ 199/09 ]**

Insert  *Unexploded Ordnance Rep (2011)* 38° 15'.0S., 172° 54'.0E.


**Chart NZ 23 (INT 640) [ 199/09 ]**

Insert  *Unexploded Ordnance Rep (2011)* 38° 15'.0S., 172° 54'.0E.


**Chart NZ 43 [ 130/10 ]**

Insert  *Unexploded Ordnance Rep (2011)* 38° 15'.0S., 172° 54'.0E.

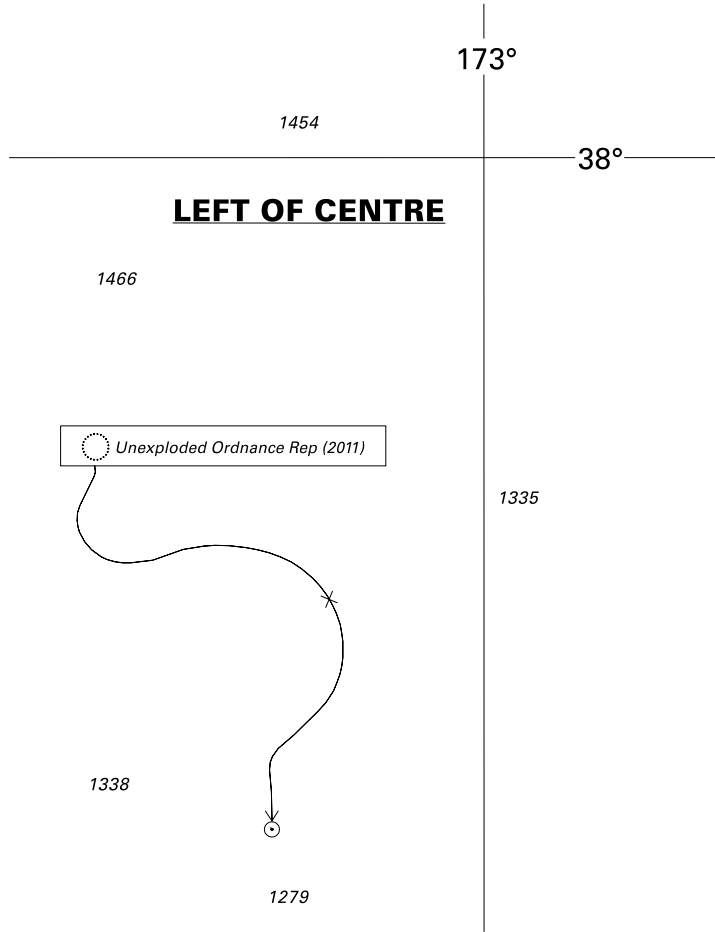
Maritime New Zealand  
NI 195/2011



<i>Issued as a guide to chart correction.</i>		<i>Use in conjunction with the appropriate NZ Notice to Mariners.</i>
<b>LAST CORRECTION</b>	<b>NZ NTM No.</b>	<b>CHART No.</b>
<b>NZ 199/09</b>	<b>NZ 216/11</b>	<b>NZ 21 (INT 641)</b>



<i>Issued as a guide to chart correction.</i>		<i>Use in conjunction with the appropriate NZ Notice to Mariners.</i>
<b>LAST CORRECTION</b>	<b>NZ NTM No.</b>	<b>CHART No.</b>
<b>NZ 199/09</b>	<b>NZ 216/11</b>	<b>NZ 23 (INT 640)</b>



<i>Issued as a guide to chart correction.</i>		<i>Use in conjunction with the appropriate NZ Notice to Mariners.</i>	
<b>LAST CORRECTION</b>	<b>NZ NTM No.</b>	<b>CHART No.</b>	
<b>NZ 130/10</b>	<b>NZ 216/11</b>	<b>NZ 43</b>	