

NZ 238/11 NEW ZEALAND – South Island – North Coast – Queen Charlotte Sound – Buoy, light.

Chart NZ 615 [223/11]

Insert	 <i>Fl(2)20s</i> <i>BRB</i>	41° 13.60S., 174° 06'.10E.
--------	--	----------------------------

Amend	light to, Fl(3)10s14m7M	41° 15'.03S., 174° 02'.91E.
-------	-------------------------	-----------------------------

Chart NZ 6153 [Mar 11]

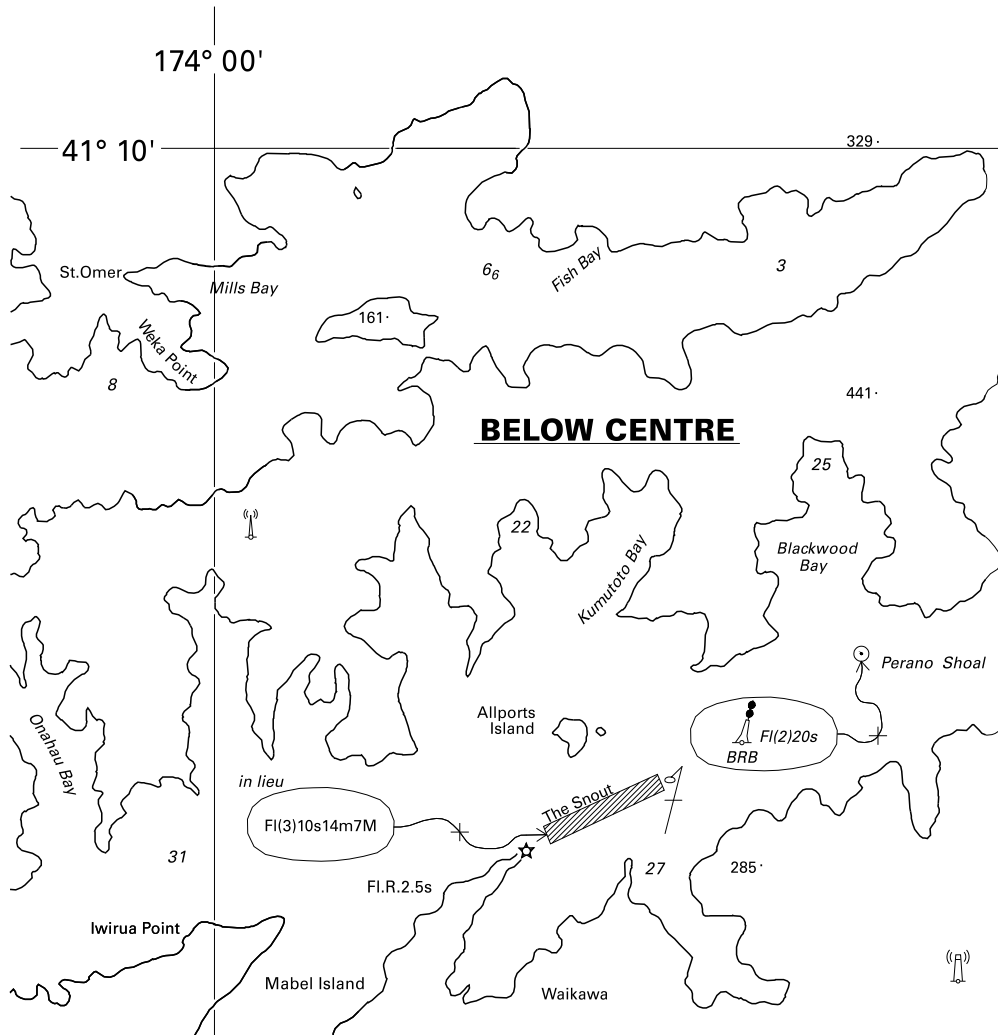
Insert	 <i>Fl(2)20s</i> <i>BRB</i>	41° 13.60S., 174° 06'.10E.
--------	--	----------------------------

Amend	light to, Fl(3)10s14m7M	41° 15'.03S., 174° 02'.91E.
-------	-------------------------	-----------------------------

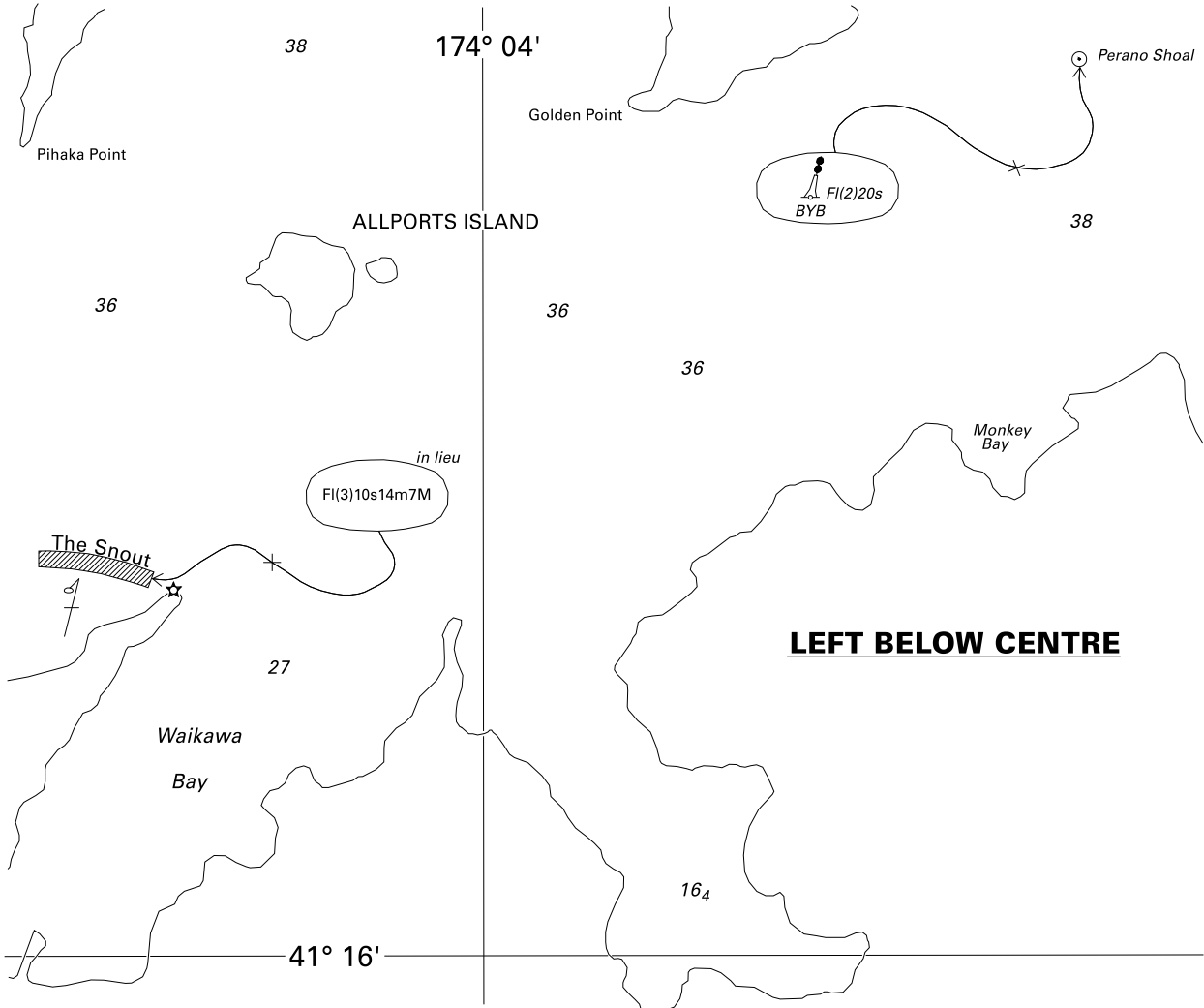
Chart NZ 6153 (plan, Queen Charlotte Sound continuation) [Mar 11]

Amend	light to, Fl(3)10s14m7M	41° 15'.03S., 174° 02'.91E.
-------	-------------------------	-----------------------------

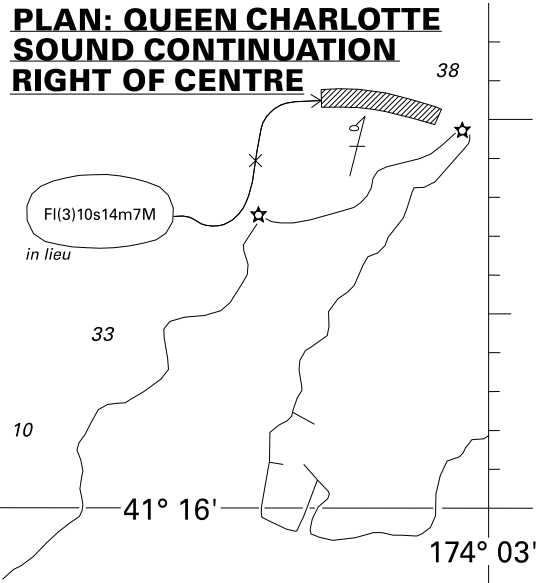
Marlborough District Council
 NI 270/2011



<i>Issued as a guide to chart correction.</i>		<i>Use in conjunction with the appropriate NZ Notice to Mariners.</i>	
LAST CORRECTION	NZ NTM No.	CHART No.	
NZ 223/11	NZ 238/11	NZ 615	



<i>Issued as a guide to chart correction.</i>		<i>Use in conjunction with the appropriate NZ Notice to Mariners.</i>	
LAST CORRECTION	NZ NTM No.	CHART No.	
NE Mar 11	NZ 238/11	NZ 6153	



<i>Issued as a guide to chart correction.</i>		<i>Use in conjunction with the appropriate NZ Notice to Mariners.</i>
LAST CORRECTION	NZ NTM No.	CHART No.
NE Mar 11	NZ 238/11	NZ 6153