

**NZ 163/12 NEW ZEALAND – South Island – North Coast – Marlborough Sounds - Light.**

**Chart NZ 463 [ 145/12 ]**

Insert      ★ LFI.WRG.10s6m10M      (a) 41° 10'.35S., 174° 12'.02E.  
Sectors at light as follows:      (a) above  
G 219° - 221° (2°)  
W 221° - 224° (3°)  
R 224° - 226° (2°)

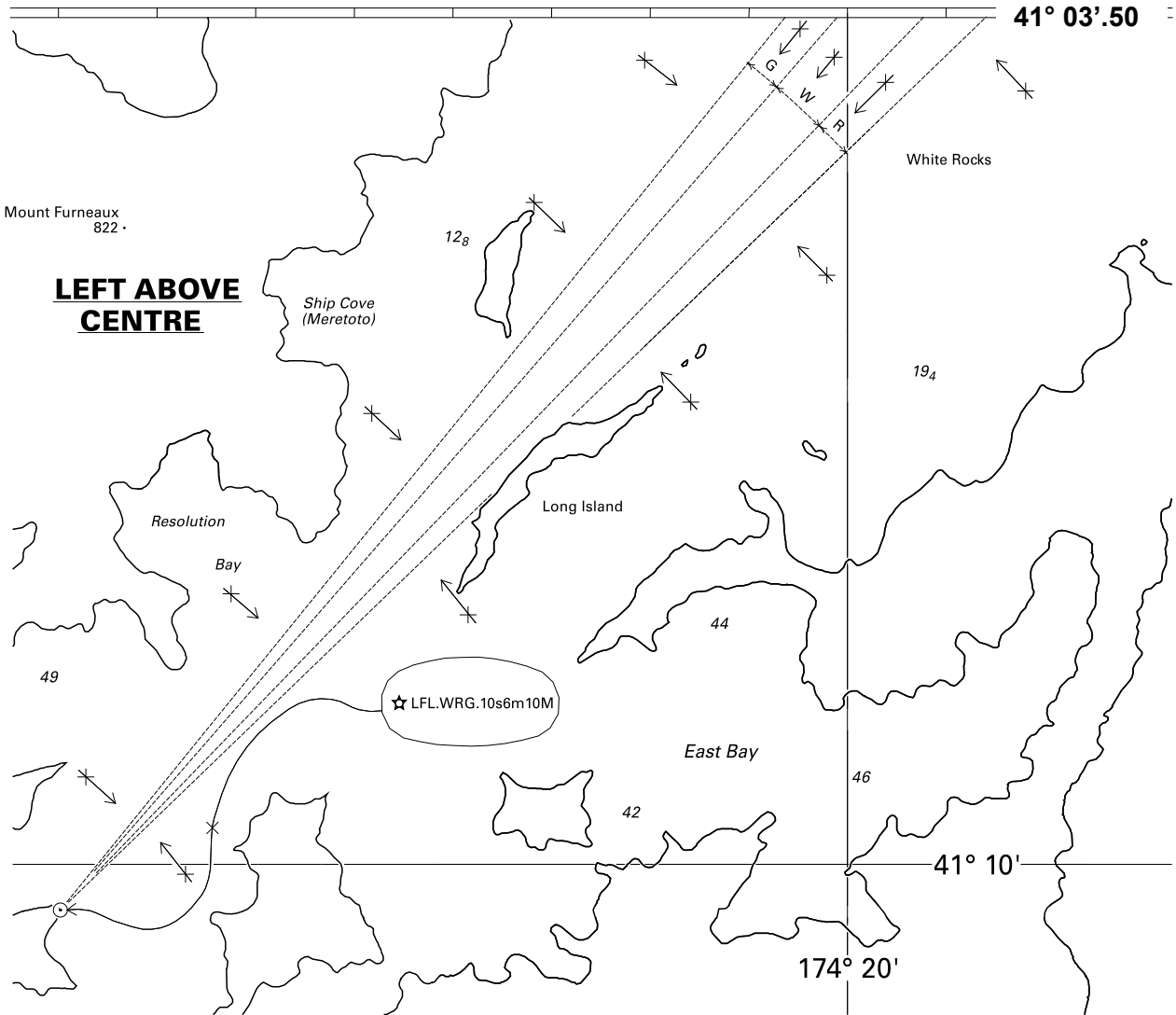
**Chart NZ 615 [ 145/12 ]**

Insert      ★ LFI.WRG.10s6m10M      (a) 41° 10'.35S., 174° 12'.02E.  
Sectors at light as follows:      (a) above  
G 219° - 221° (2°)  
W 221° - 224° (3°)  
R 224° - 226° (2°)

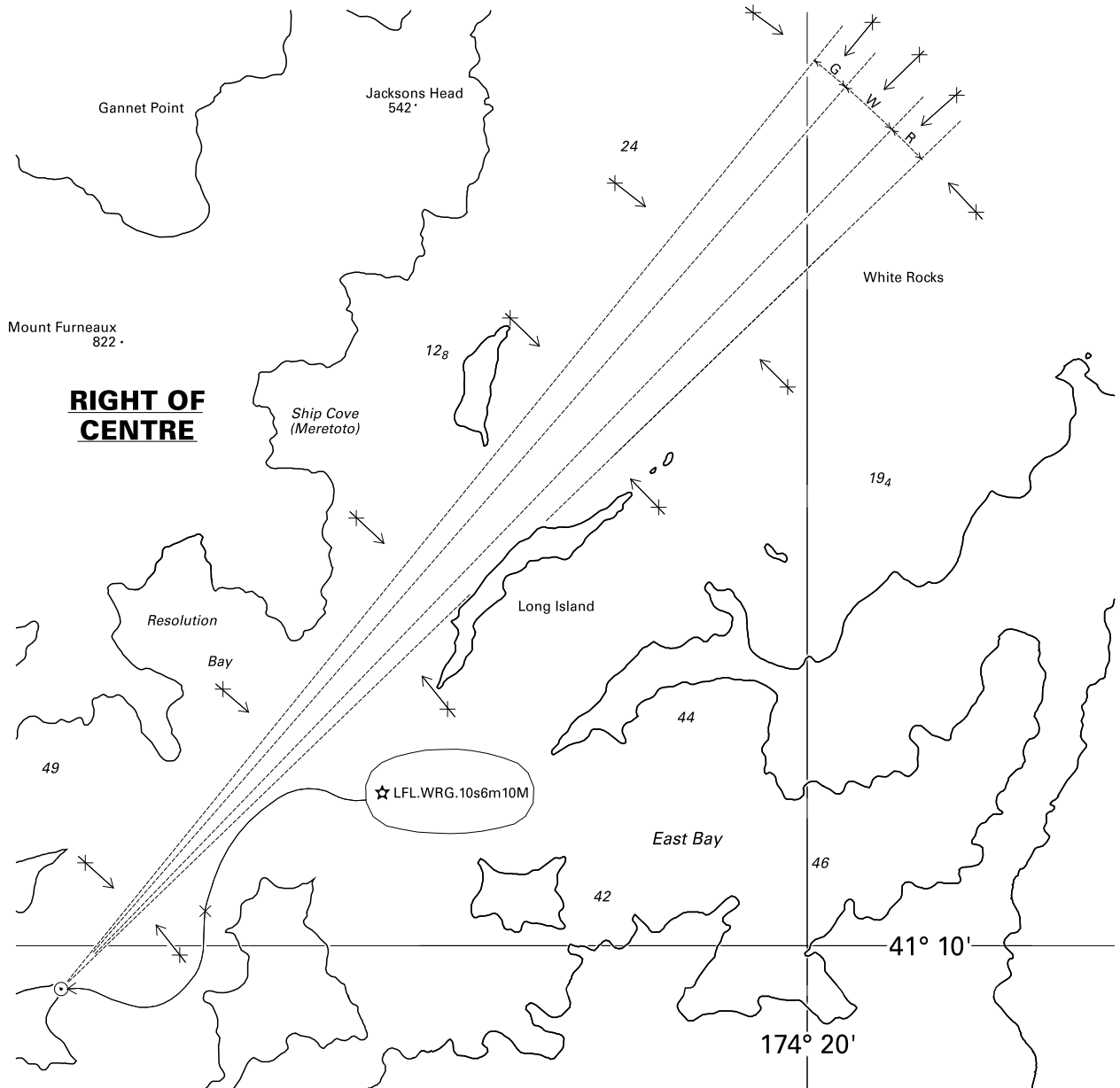
**Chart NZ 6153 [ 145/12 ]**

Insert      ★ LFI.WRG.10s6m10M      (a) 41° 10'.35S., 174° 12'.02E.  
Sectors at light as follows:      (a) above  
G 219° - 221° (2°)  
W 221° - 224° (3°)  
R 224° - 226° (2°)

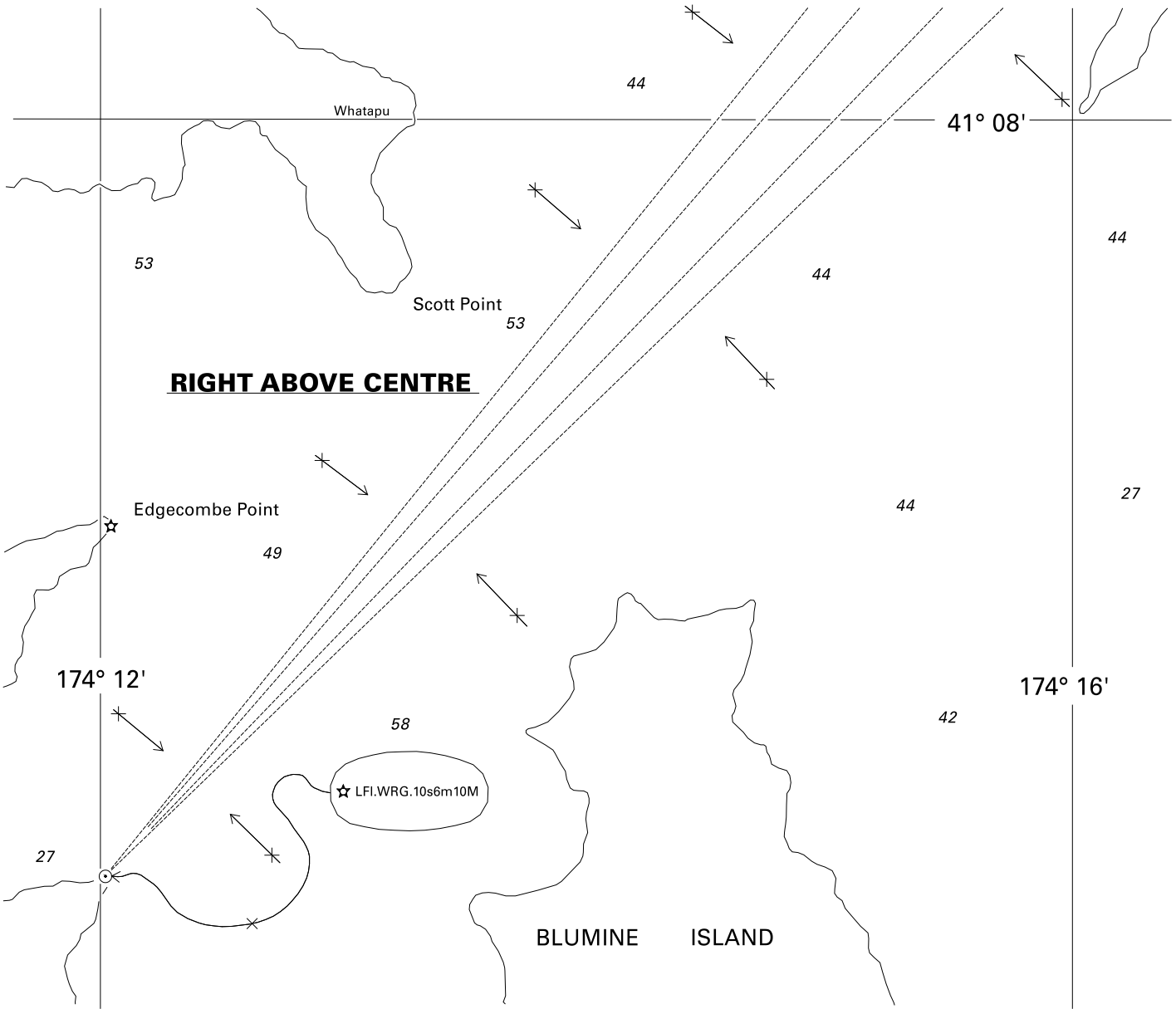
MarlboroughDistrict Council  
NZ light List K 4249.5  
NI 182/2012



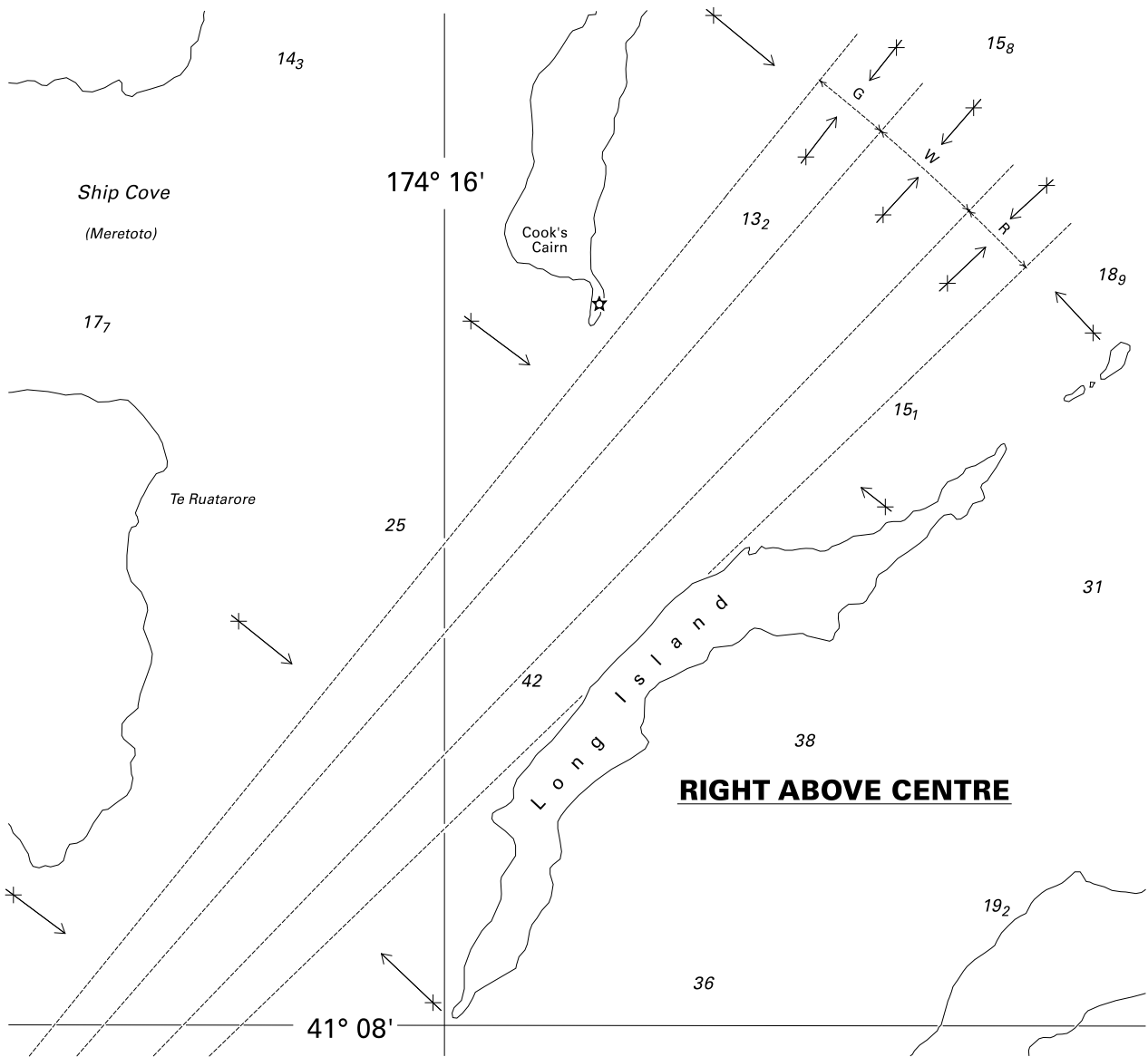
<i>Issued as a guide to chart correction.</i>		<i>Use in conjunction with the appropriate NZ Notice to Mariners.</i>	
<b>LAST CORRECTION</b>	<b>NZ NTM No.</b>	<b>CHART No.</b>	
<b>NZ 145/12</b>	<b>NZ 163/12</b>	<b>NZ 463</b>	



<i>Issued as a guide to chart correction.</i>		<i>Use in conjunction with the appropriate NZ Notice to Mariners.</i>	
<b>LAST CORRECTION</b>	<b>NZ NTM No.</b>	<b>CHART No.</b>	
<b>NZ 145/12</b>	<b>NZ 163/12</b>	<b>NZ 615</b>	



<i>Issued as a guide to chart correction.</i>		<i>Use in conjunction with the appropriate NZ Notice to Mariners.</i>	
<b>LAST CORRECTION</b>	<b>NZ NTM No.</b>	<b>CHART No.</b>	
<b>NZ 145/12</b>	<b>NZ 163/12</b>	<b>NZ 6153</b>	



<i>Issued as a guide to chart correction.</i>		<i>Use in conjunction with the appropriate NZ Notice to Mariners.</i>
<b>LAST CORRECTION</b>	<b>NZ NTM No.</b>	<b>CHART No.</b>
<b>NZ 145/12</b>	<b>NZ 163/12</b>	<b>NZ 6153</b>