

NZ 83/13 NEW ZEALAND – South Island – West Coast – Fiordland – Milford Sound, Northwards – Wreck.

Former notice – NZ 193(P)/12 is cancelled.

Chart NZ 24 [101/08]

Insert ++ 44° 28'.30S., 167° 49'.05E.

Chart NZ 25 (INT 648) [66/13]

Insert ++ 44° 28'.30S., 167° 49'.05E.

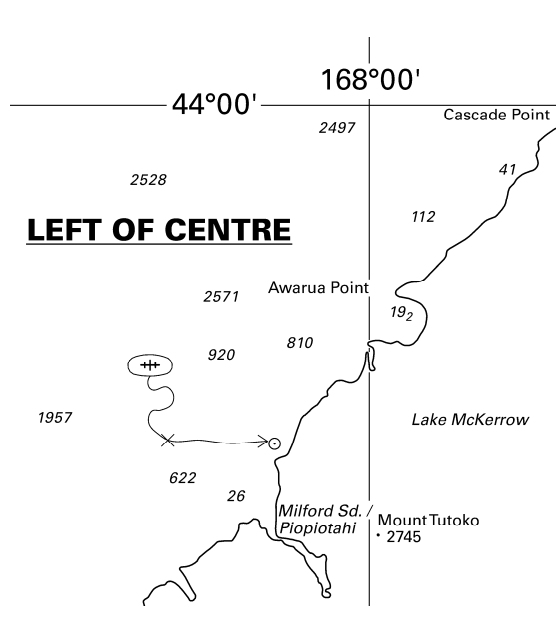
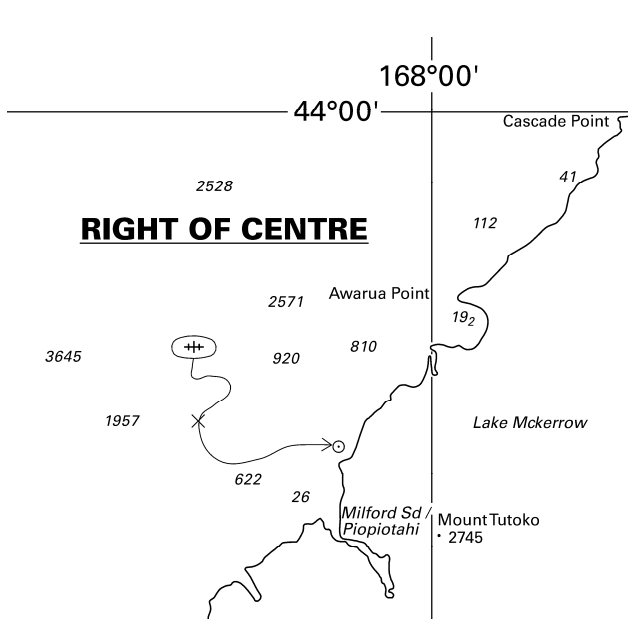
Chart NZ 73 [NE 03/02]

Insert ++ 44° 28'.30S., 167° 49'.05E.

Chart NZ 7622 [NE 08/09]

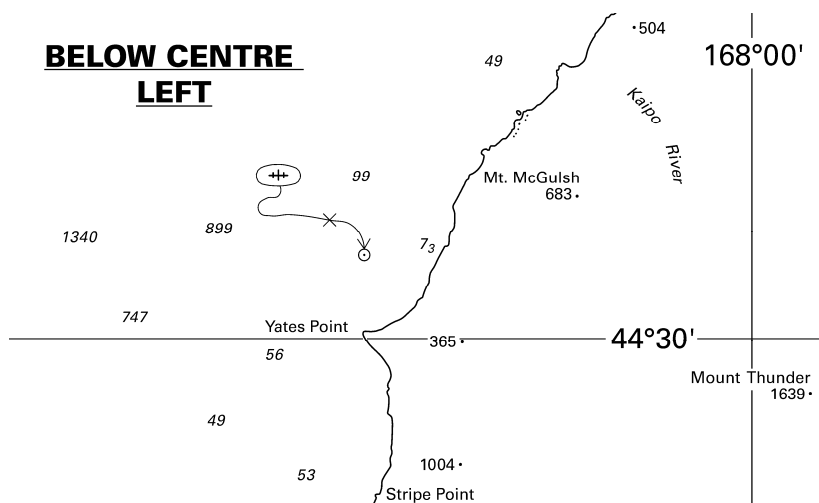
Insert ++ 44° 28'.30S., 167° 49'.05E.

Environment Southland
NI 47/2013

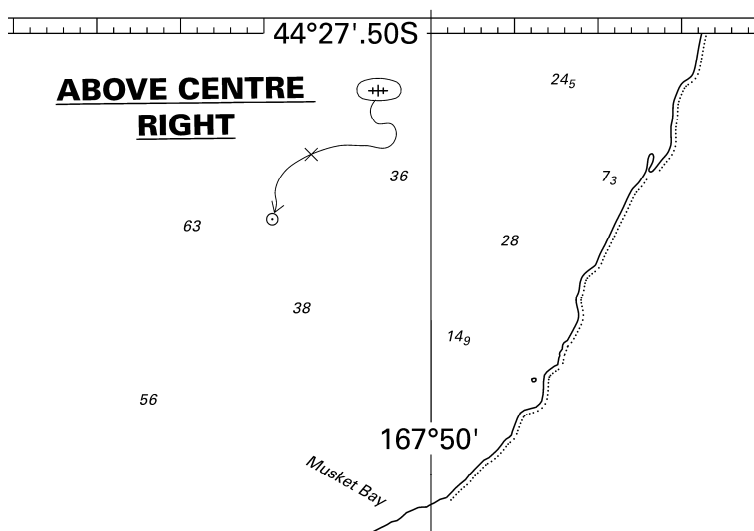


Issued as a guide to chart correction. Use in conjunction with the appropriate NZ Notice to Mariners.			Issued as a guide to chart correction. Use in conjunction with the appropriate NZ Notice to Mariners.		
LAST CORRECTION	NZ NTM No.	CHART No.	LAST CORRECTION	NZ NTM No.	CHART No.
NZ 101/08	NZ 83/13	NZ 24 (INT 648)	NZ 66/13	NZ 83/13	NZ 25 (INT 648)

Continued



<i>Issued as a guide to chart correction.</i>		<i>Use in conjunction with the appropriate NZ Notice to Mariners.</i>	
LAST CORRECTION	NZ NTM No.	CHART No.	
NE 03/02	NZ 83/13	NZ 73	



<i>Issued as a guide to chart correction.</i>		<i>Use in conjunction with the appropriate NZ Notice to Mariners.</i>	
LAST CORRECTION	NZ NTM No.	CHART No.	
NE 08/09	NZ 83/13	NZ 7622	