

NZ 207/13 SOUTH WEST PACIFIC – Tonga & Fiji – Submarine Cable.

Chart NZ 14602 (INT 602) [NE Jul 07]


Insert	submarine cable,  , joining:	18° 08'.92S.,	178° 29'.20E. (Coast)
		18° 17'.45S.,	178° 33'.33E.
		18° 17'.49S.,	178° 33'.35E.
		18° 27'.91S.,	178° 40'.44E.
		18° 39'.68S.,	178° 56'.31E.
		18° 46'.50S.,	179° 00'.88E.
		18° 54'.24S.,	179° 09'.84E.
		19° 00'.00S.,	179° 18'.85E.
		19° 10'.25S.,	179° 24'.79E.
		19° 25'.18S.,	179° 39'.85E.
		19° 31'.36S.,	179° 54'.38E.
		19° 37'.47S.,	180° 00'.00E. (Chart extent)

Chart NZ 14604 (INT 604) [201/07]



Insert	submarine cable,  , joining:	18° 08'.92S.,	178° 29'.20E. (Coast)
		18° 17'.45S.,	178° 33'.33E.
		18° 17'.49S.,	178° 33'.35E.
		18° 27'.91S.,	178° 40'.44E.
		18° 39'.68S.,	178° 56'.31E.
		18° 46'.50S.,	179° 00'.88E.
		18° 54'.24S.,	179° 09'.84E.
		19° 00'.00S.,	179° 18'.85E.
		19° 10'.25S.,	179° 24'.79E.
		19° 25'.18S.,	179° 39'.85E.
		19° 31'.36S.,	179° 54'.38E.
		19° 37'.47S.,	180° 00'.00E. (Chart extent)

Chart NZ 14605 (INT 605) [37/13]

Insert	submarine cable,  , joining:	18° 08'.92S.,	178° 29'.20E. (Coast)
		18° 17'.45S.,	178° 33'.33E.
		18° 17'.49S.,	178° 33'.35E.
		18° 27'.91S.,	178° 40'.44E.
		18° 39'.68S.,	178° 56'.31E.
		18° 46'.50S.,	179° 00'.88E.
		18° 54'.24S.,	179° 09'.84E.
		19° 00'.00S.,	179° 18'.85E.
		19° 10'.25S.,	179° 24'.79E.
		19° 25'.18S.,	179° 39'.85E.
		19° 31'.36S.,	179° 54'.38E.
		19° 37'.47S.,	180° 00'.00E.
		19° 37'.48S.,	179° 59'.93W.
		19° 44'.68S.,	179° 45'.84W.
		20° 00'.83S.,	179° 30'.77W.
		20° 10'.69S.,	179° 04'.69W.
		20° 10'.98S.,	178° 54'.49W.
		20° 08'.55S.,	178° 42'.35W.
		20° 19'.66S.,	178° 16'.14W.
		20° 19'.67S.,	178° 16'.11W.
		20° 26'.30S.,	177° 51'.72W.
		20° 38'.18S.,	177° 41'.10W.

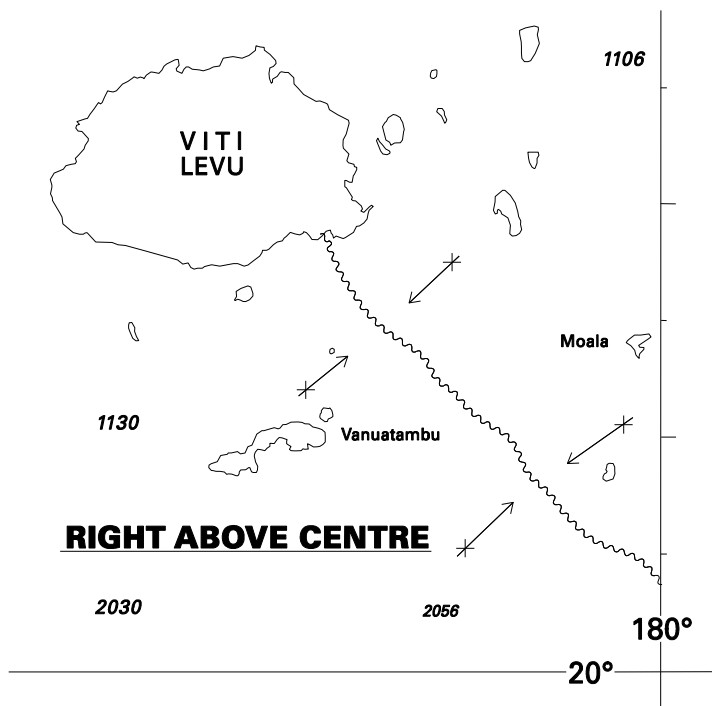
20° 47'.67S.,	177° 29'.41W.
20° 44'.13S.,	177° 08'.95W.
20° 52'.19S.,	176° 46'.68W.
20° 54'.60S.,	175° 48'.20W.
20° 58'.90S.,	175° 27'.83W.
20° 58'.24S.,	175° 20'.00W.
20° 57'.89S.,	175° 15'.81W.
20° 58'.79S.,	175° 11'.84W.
21° 03'.22S.,	175° 13'.10W.
21° 07'.48S.,	175° 13'.14W. (Coast)

Chart NZ 14606 (INT 606) [161/09]

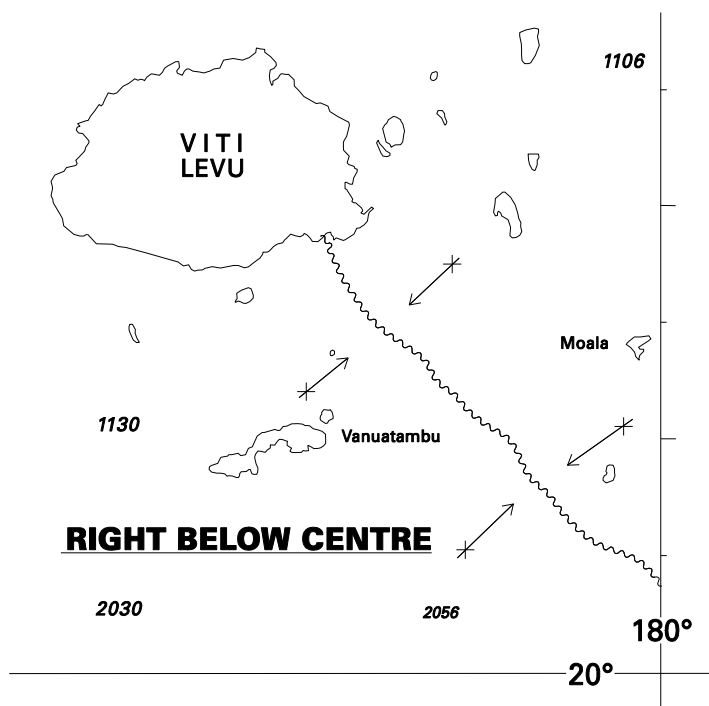
Insert	submarine cable, ~~~, joining:	20° 58'.24S.,	175° 20'.00W. (Chart extent)
		20° 57'.89S.,	175° 15'.81W.
		20° 58'.79S.,	175° 11'.84W.
		21° 03'.22S.,	175° 13'.10W.
		21° 07'.48S.,	175° 13'.14W. (Coast)

Chart NZ 14638 (INT 638) [38/12]

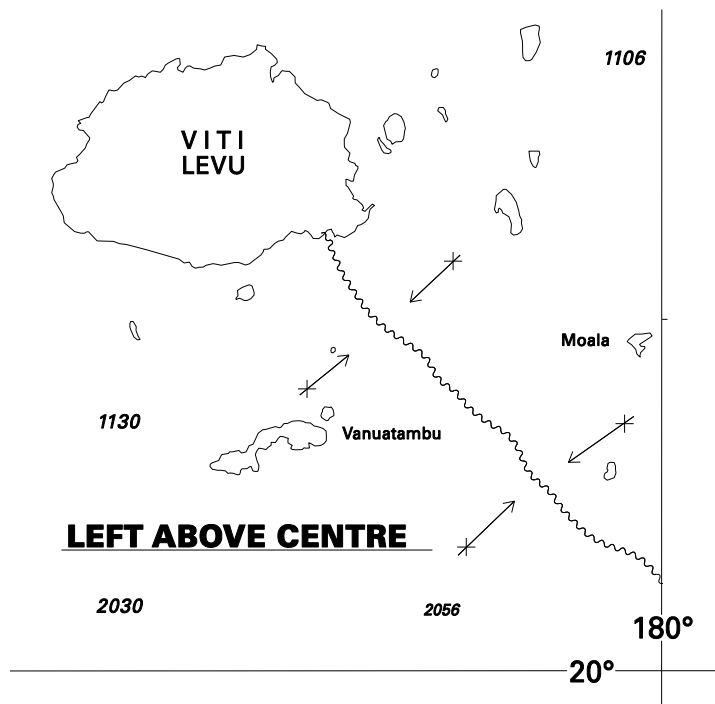
Insert	submarine cable, ~~~, joining:	18° 08'.92S.,	178° 29'.20E. (Coast)
		18° 17'.45S.,	178° 33'.33E.
		18° 17'.49S.,	178° 33'.35E.
		18° 27'.91S.,	178° 40'.44E.
		18° 39'.68S.,	178° 56'.31E.
		18° 46'.50S.,	179° 00'.88E.
		18° 54'.24S.,	179° 09'.84E.
		19° 00'.00S.,	179° 18'.85E.
		19° 10'.25S.,	179° 24'.79E.
		19° 25'.18S.,	179° 39'.85E.
		19° 31'.36S.,	179° 54'.38E.
		19° 37'.47S.,	180° 00'.00E.
		19° 37'.48S.,	179° 59'.93W.
		19° 44'.68S.,	179° 45'.84W.
		20° 00'.83S.,	179° 30'.77W.
		20° 10'.69S.,	179° 04'.69W.
		20° 10'.98S.,	178° 54'.49W.
		20° 08'.55S.,	178° 42'.35W.
		20° 19'.66S.,	178° 16'.14W.
		20° 19'.67S.,	178° 16'.11W.
		20° 26'.30S.,	177° 51'.72W.
		20° 38'.18S.,	177° 41'.10W.
		20° 47'.67S.,	177° 29'.41W.
		20° 44'.13S.,	177° 08'.95W.
		20° 52'.19S.,	176° 46'.68W.
		20° 54'.60S.,	175° 48'.20W.
		20° 58'.90S.,	175° 27'.83W.
		20° 58'.24S.,	175° 20'.00W.
		20° 57'.89S.,	175° 15'.81W.
		20° 58'.79S.,	175° 11'.84W.
21° 03'.22S.,	175° 13'.10W.		
21° 07'.48S.,	175° 13'.14W. (Coast)		



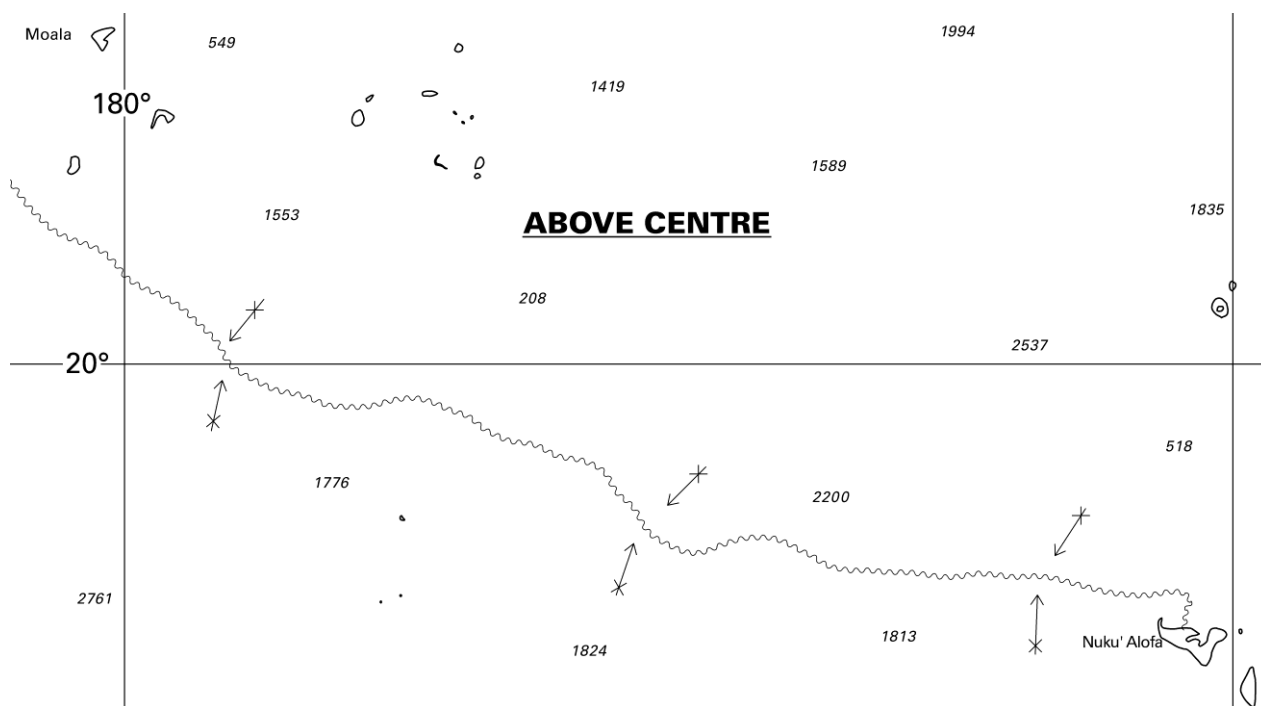
<i>Issued as a guide to chart correction.</i>		<i>Use in conjunction with the appropriate NZ Notice to Mariners.</i>
LAST CORRECTION	NZ NTM No.	CHART No.
NE Jul 07	NZ 207/13	NZ 14602/INT 602



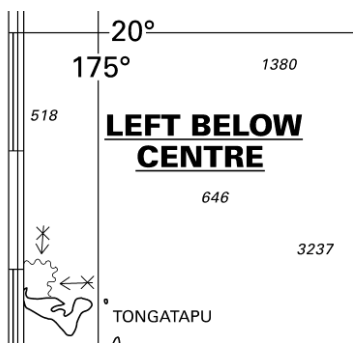
<i>Issued as a guide to chart correction.</i>		<i>Use in conjunction with the appropriate NZ Notice to Mariners.</i>
LAST CORRECTION	NZ NTM No.	CHART No.
NZ 201/07	NZ 207/13	NZ 14604/INT 604



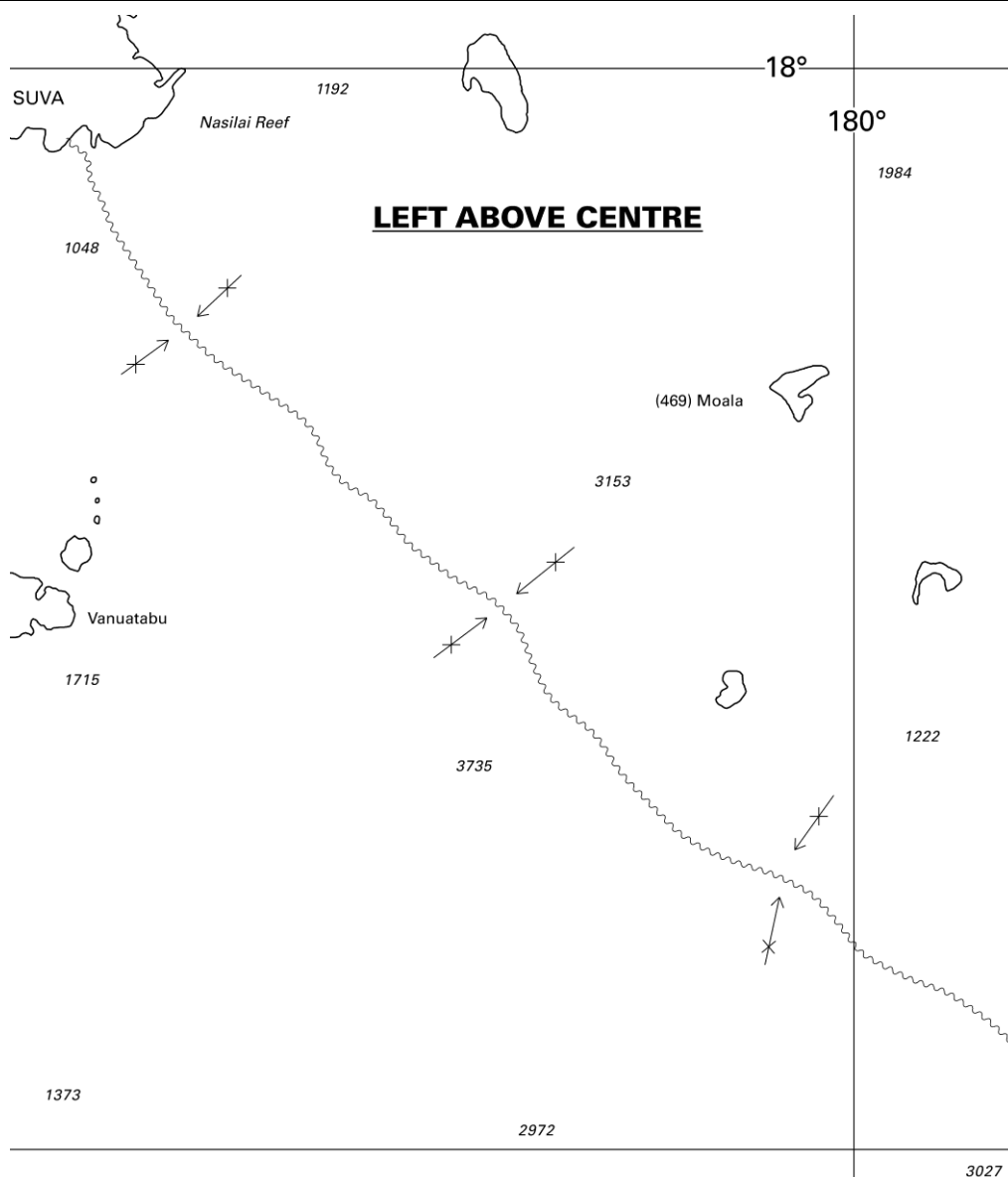
<i>Issued as a guide to chart correction.</i>		<i>Use in conjunction with the appropriate NZ Notice to Mariners.</i>
LAST CORRECTION	NZ NTM No.	CHART No.
NZ 37/13	NZ 207/13	NZ 14605/INT 605



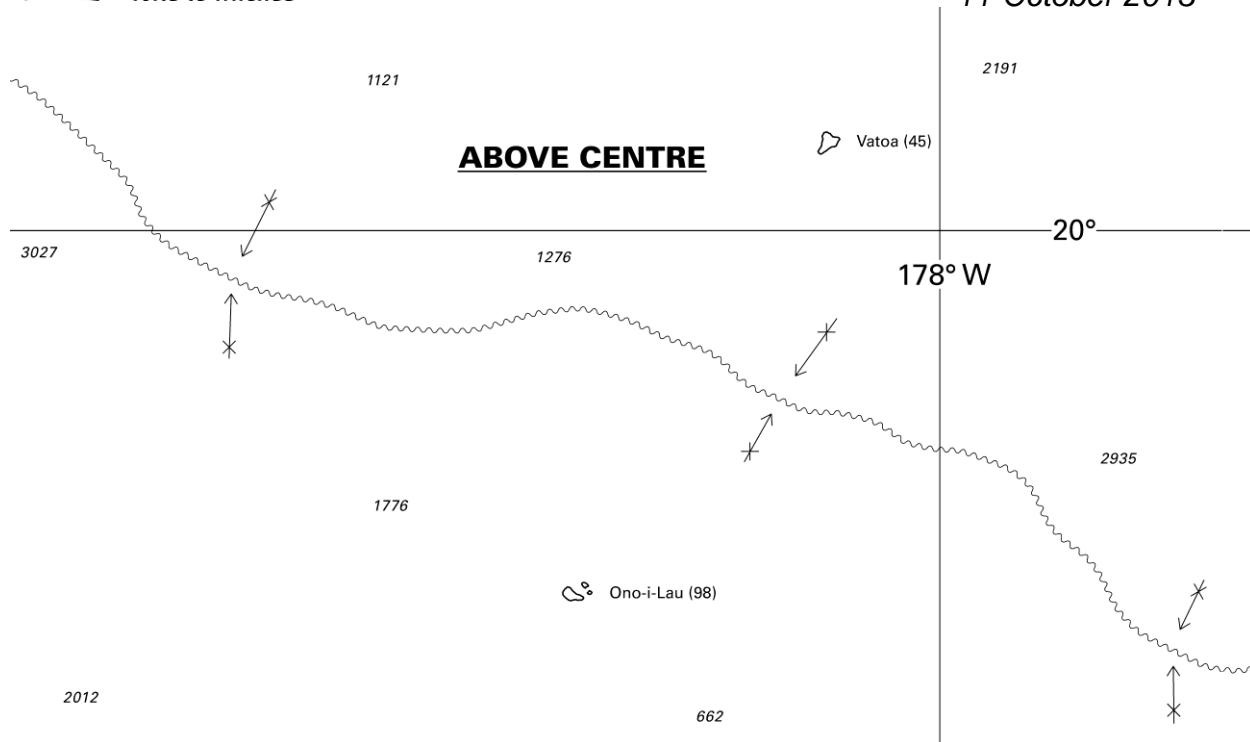
<i>Issued as a guide to chart correction.</i>		<i>Use in conjunction with the appropriate NZ Notice to Mariners.</i>
LAST CORRECTION	NZ NTM No.	CHART No.
NZ 37/13	NZ 207/13	NZ 14605/INT 605



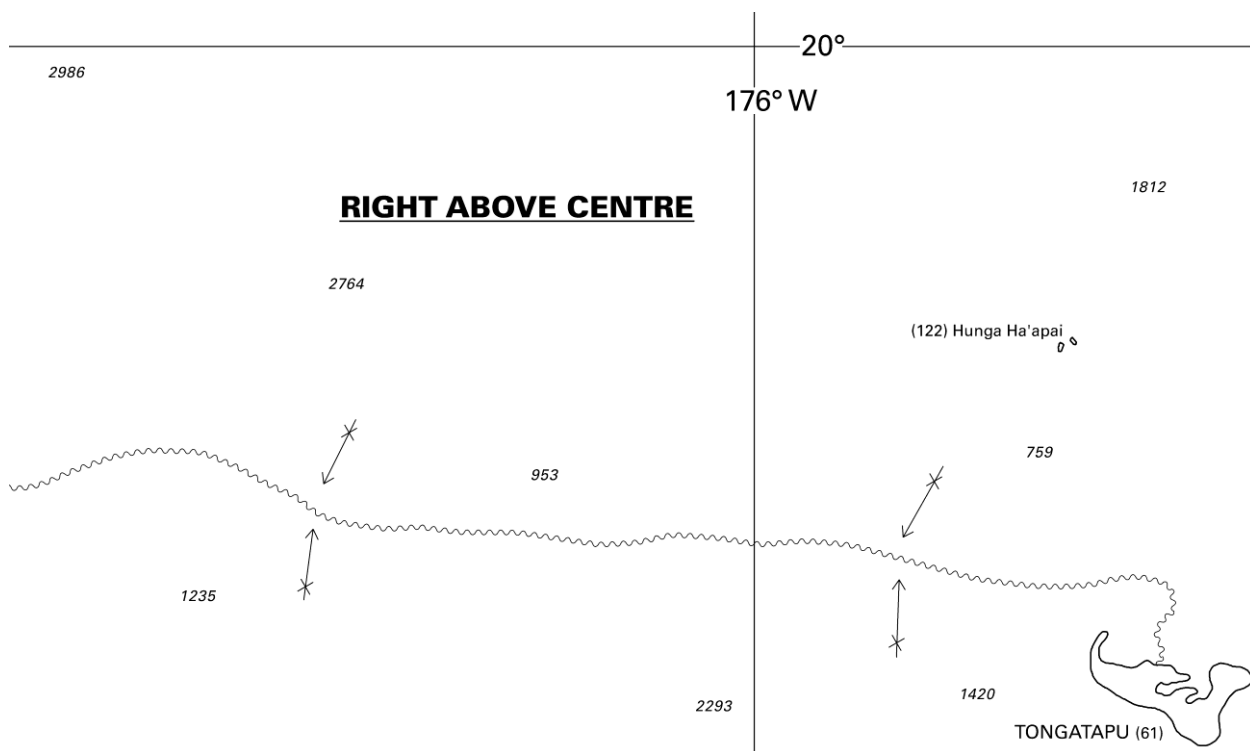
<i>Issued as a guide to chart correction.</i>		<i>Use in conjunction with the appropriate NZ Notice to Mariners.</i>	
LAST CORRECTION	NZ NTM No.	CHART No.	
NZ 161/09	NZ 207/13	NZ 14606/INT 606	



<i>Issued as a guide to chart correction.</i>		<i>Use in conjunction with the appropriate NZ Notice to Mariners.</i>	
LAST CORRECTION	NZ NTM No.	CHART No.	
NZ 38/12	NZ 207/13	NZ 14638/INT 638	



<i>Issued as a guide to chart correction.</i>		<i>Use in conjunction with the appropriate NZ Notice to Mariners.</i>	
LAST CORRECTION	NZ NTM No.	CHART No.	
NZ 38/12	NZ 207/13	NZ 14638/INT 638	



<i>Issued as a guide to chart correction.</i>		<i>Use in conjunction with the appropriate NZ Notice to Mariners.</i>	
LAST CORRECTION	NZ NTM No.	CHART No.	
NZ 38/12	NZ 207/13	NZ 14638/INT 638	