

NZ 251/13 NEW ZEALAND – South Island – North Coast – Marlborough Sounds – Pilot Boarding Point.

Chart NZ 46 [50/13]


- Replace existing note, QUEEN CHARLOTTE SOUND PILOT BOARDING STATIONS, with the accompanying note below chart title
- Delete  *Bravo (see Note)* 41° 03'.65S., 174° 19'.85E.

Chart NZ 463 [50/13]



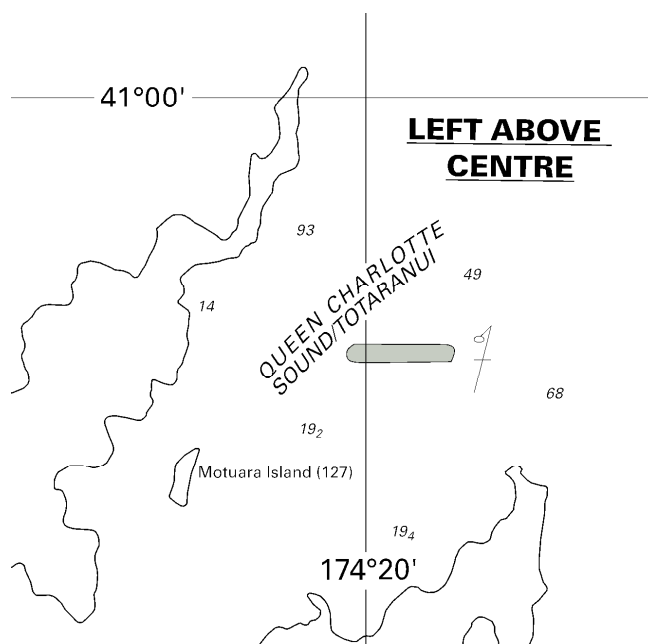
- Replace existing note, QUEEN CHARLOTTE SOUND PILOT BOARDING STATIONS, with the accompanying note below chart title
- Delete  *Bravo (see Note)* 41° 03'.65S., 174° 19'.85E.

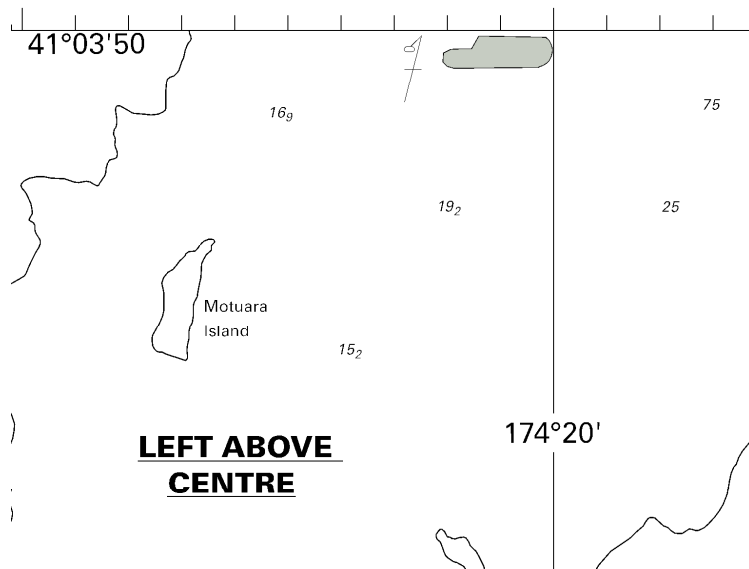
Chart NZ 615 [50/13]

- Replace existing note, QUEEN CHARLOTTE SOUND PILOT BOARDING STATIONS, with the accompanying note right of chart title
- Delete  *Bravo (see Note)* 41° 03'.65S., 174° 19'.85E.

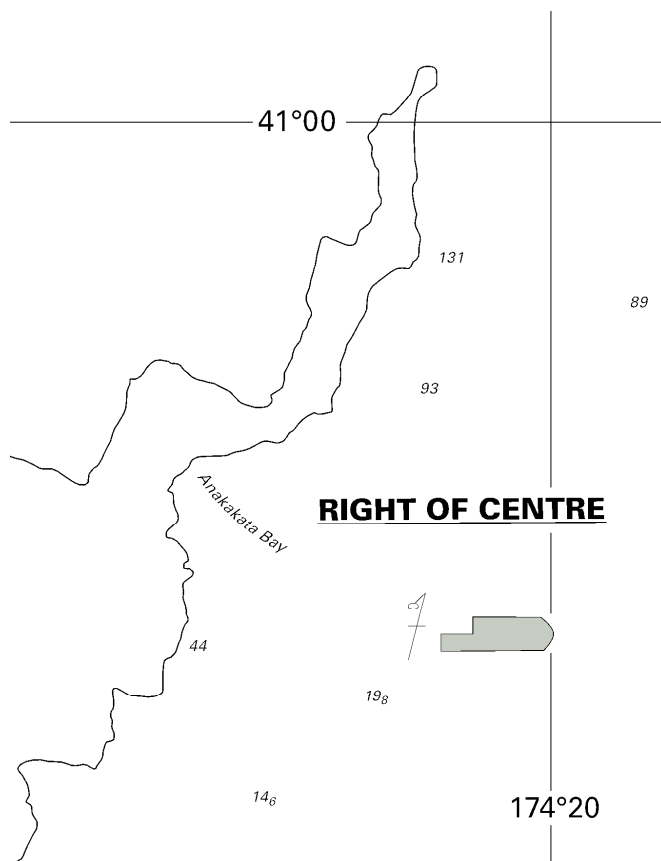
Marlborough District Council
296/2013



<i>Issued as a guide to chart correction.</i>		<i>Use in conjunction with the appropriate NZ Notice to Mariners.</i>
LAST CORRECTION	NZ NTM No.	CHART No.
NZ 50/13	NZ 251/13	NZ 46



<i>Issued as a guide to chart correction.</i>		<i>Use in conjunction with the appropriate NZ Notice to Mariners.</i>
LAST CORRECTION	NZ NTM No.	CHART No.
NZ 50/13	NZ 251/13	NZ 463



<i>Issued as a guide to chart correction.</i>		<i>Use in conjunction with the appropriate NZ Notice to Mariners.</i>
LAST CORRECTION	NZ NTM No.	CHART No.
NZ 50/13	NZ 251/13	NZ 615

To accompany New Zealand Notice to Mariners No. 251/13

Chart No. NZ 46

QUEEN CHARLOTTE SOUND / TOTARANUI
PILOT BOARDING STATION
Vessels arriving at the Northern Entrance to Queen
Charlotte Sound/Totaranui will be directed to Alpha
pilot boarding station.

Chart No. NZ 463

QUEEN CHARLOTTE SOUND (TOTARANUI)
PILOT BOARDING STATION
Vessels arriving at the Northern Entrance to Queen
Charlotte Sound (Totaranui) will be directed to Alpha pilot
boarding station.

Chart No. NZ 615

QUEEN CHARLOTTE SOUND
PILOT BOARDING STATION
Vessels arriving at the Northern Entrance to Queen
Charlotte Sound will be directed to Alpha pilot
boarding station.