

NZ 263/15 NEW ZEALAND – North Island – West Coast – Taharoa Offshore Terminal – Aids to Navigation.

Chart NZ 21 (INT 641) [216/11]

Replace  Fl.6M with  Fl.6M AIS 38° 10'.59S., 174° 39'.91E.

Chart NZ 23 (INT 640) [128/15]

Replace  Fl.6M with  Fl.6M AIS 38° 10'.59S., 174° 39'.91E.

Chart NZ 43 [73/12]





Replace  Fl.5s6M with  Fl.5s6M AIS 38° 10'.59S., 174° 39'.91E.

Chart NZ 4424 [Feb 13]

Insert  Fl(5)Y.20s AIS 38° 12'.00S., 174° 40'.00E.

 Fl(5)Y.20s AIS (a) 38° 10'.05S., 174° 40'.67E.

Replace  Fl.5s6M with  Fl.5s6M AIS Or

Delete  Fl(5)Y.20s Close N of (a) above

New Zealand Steel Mining Ltd.

NZ Light List: 4099

NI 285/2015

Note: No tracings are included for this notice.