






NZ 104/17 NEW ZEALAND – North Island – East Coast – Bay of Plenty – Opotiki northwards. Mussel Farm, Buoys

1. Chart NZ 542 [90/17]

Insert	 <i>Fl(5)Y.20s</i>	(a)	37° 53'.19S., 177° 12'.89E.
	 <i>Fl(5)Y.20s</i>	(b)	37° 53'.11S., 177° 19'.39E.
	 <i>Fl(5)Y.20s</i>	(c)	37° 54'.43S., 177° 19'.38E.
	 <i>Fl(5)Y.20s</i>	(d)	37° 54'.47S., 177° 12'.90E.
	limit of marine farm, - - - - -, joining:		(a) – (d) above
Move	 , from:		37° 54'.35S., 177° 13'.04E.
	to:		37° 53'.80S., 177° 16'.09E.

Whakatohea Mussels (Opotiki) Ltd.
HITS 542/78

Note: No tracings are included for this notice.