





**NZ 122/17 NEW ZEALAND – North Island – East Coast – Hauraki Gulf / Tikapa Moana. Wrecks, Rock, Depths and Aids to Navigation**

1. Former notices – NZ 50(P)/17 and NZ 58(P)/17 are cancelled.



2. **Chart NZ 52 [NE May 17]**

Replace  ODAS Fl(5)Y.20s with  ODAS Fl(5)Y.20s AIS 36° 25'.90S., 175° 07'.85E.

3. **Chart NZ 53 [NE May 17]**

Replace  ODAS Fl(5)Y.20s with  ODAS Fl(5)Y.20s AIS 36° 25'.90S., 175° 07'.85E.

4. **Chart NZ 522 [69/17]**



Replace  ODAS Fl(5)Y.20s with  ODAS Fl(5)Y.20s AIS 36° 25'.90S., 175° 07'.85E.

5. **Chart NZ 532 [NE Feb 17]**

Insert  7.8 Wk 36° 45'.72S., 174° 47'.57E.

 10 Wk 36° 49'.68S., 174° 55'.21E.

depth 3<sub>9</sub> (a) 36° 46'.59S., 175° 01'.48E.

Replace  ODAS Fl(5)Y.20s with  ODAS Fl(5)Y.20s AIS 36° 25'.90S., 175° 07'.85E.

Delete depth 4<sub>3</sub> close (a) above

6. **Chart NZ 5321 [40/17]**

Insert  7.8 Wk 36° 45'.72S., 174° 47'.57E.

7. **Chart NZ 5322 [55/17]**

Insert  7.8 Wk 36° 45'.72S., 174° 47'.57E.

8. **Chart NZ 5324 [40/17]**

Insert  10 Wk 36° 49'.68S., 174° 55'.21E.

 10.9 36° 46'.77S., 175° 01'.59E.

depth 3<sub>9</sub> (a) 36° 46'.59S., 175° 01'.48E.

Delete depth 4<sub>3</sub> close NW of (a) above

(continued)

**NZ 122/17      NEW ZEALAND – North Island – East Coast – Hauraki Gulf / Tīkapa Moana. Wrecks, Rock,  
Depths and Aids to Navigation (continued)**

9. **Chart NZ 5325** [ 146/13 ]

Insert 

36° 49'.68S., 174° 55'.21E.

IXSURVEY Australia Pty Ltd.  
Discovery Marine Ltd.  
Ports of Auckland Ltd.  
HITS 5321/71

Note: No tracings are included for this notice.