





NZ 34/18 NEW ZEALAND – Cook Strait. Marine Mammal Sanctuary, Pilot Boarding Points

1. **Chart NZ 463 [187/17]**

Insert	limit of marine mammal sanctuary, - - - - -, joining:	41° 12'.86S., 174° 18'.97E. (coastline) 41° 38'.40S., 174° 30'.53E. (chart limit)
	legend, Marine Mammal Sanctuary, centred on:	41° 24'.60S., 174° 24'.00E.
	 'B'	41° 23'.93S., 174° 50'.12E.
	 'C'	41° 23'.57S., 174° 48'.26E.
Amend	 to 	41° 23'.87S., 174° 49'.45E.

2. **Chart NZ 615 [187/17]**

Insert	limit of marine mammal sanctuary, - - - - -, joining:	41° 12'.86S., 174° 18'.97E. (coastline) 41° 27'.89S., 174° 25'.77E. (chart limit)
	legend, Marine Mammal Sanctuary, centred on:	41° 25'.20S., 174° 24'.30E.

New Zealand Hydrographic Authority
HITS 463/58, HITS 463/59

Note: No tracings are included for this notice.