







NZ 107/18 NEW ZEALAND – North Island – East Coast – Approaches to Napier. Lit Buoys and Outfall Pipeline

1. **Chart NZ 561 [NE Dec 2016]**

- | | | | |
|--------|--|-----|--|
| Insert |  <i>Fl(2)Y.10s</i>
Y | (a) | 39° 23'.29S., 176° 55'.09E. |
| Amend | pipeline,  , extending seaward end,
from:
to: | | 39° 22'.89S., 176° 53'.73E.
(a) above |

2. **Chart NZ 5612 [NE Jul 2016]**

- | | | | |
|--------|--|-----|--|
| Insert |  <i>Fl(2)Y.10s</i>
Y | (a) | 39° 23'.29S., 176° 55'.09E. |
| |  <i>Fl(2)Y.20s</i>
Y | | 39° 23'.21S., 176° 54'.83E. |
| |  <i>Q(5)Y.20s</i>
Y | | 39° 27'.00S., 176° 57'.00E. |
| Amend | pipeline,  , extending seaward end,
from:
to: | | 39° 22'.89S., 176° 53'.73E.
(a) above |

Pan Pac Forest Products Limited & Hawke's Bay Regional Council
HITS 5612/69

Note: No tracings are included for this notice.