

IV

NZ 113/18 NEW ZEALAND - South Island - East Coast – Kaikoura. Rocks, Soundings




1. Chart NZ 46 [092/18]

Insert	 R	41° 41'.58S., 174° 14'.54E.
	 R	41° 42'.23S., 174° 13'.92E.
	 R	41° 45'.94S., 174° 17'.20E.
	 R	41° 48'.93S., 174° 14'.18E.

2. Chart NZ 62 [026/18]

Insert	 R	41° 41'.58S., 174° 14'.54E.
	 R	41° 42'.23S., 174° 13'.92E.
	 R	41° 45'.94S., 174° 17'.20E.
	 R	41° 48'.93S., 174° 14'.18E.
	 (0 ₈)	42° 12'.56S., 173° 52'.93E.
	depth 4 ₆ enclosed by 5m contour	42° 18'.31S., 173° 45'.45E.
		(a) 42° 24'.59S., 173° 41'.78E.
	 R	42° 31'.42S., 173° 30'.83E.
	 (1 ₄)	42° 33'.04S., 173° 31'.35E.
Delete	depth 4	close (a) above









3. Chart NZ 63 [072/18]

Insert	depth 4 ₆ enclosed by 5m contour	42° 18'.31S., 173° 45'.45E.
		(a) 42° 24'.59S., 173° 41'.78E.
	 R	42° 31'.42S., 173° 30'.83E.
	 (1 ₄)	42° 33'.04S., 173° 31'.35E.
Delete	depth 4	close (a) above

(continued)

NZ 113/18 NEW ZEALAND - South Island - East Coast – Kaikoura. Rocks, Soundings (continued)

4. Chart NZ 6212 (plan, Kaikoura Peninsula) [NE Mar 18]

Insert	 (14)	(a) 42° 24'.59S., 173° 41'.78E.
	 (16)	42° 24'.62S., 173° 42'.28E.
	 (04)	(b) 42° 24'.65S., 173° 42'.01E.
	 (03)	(c) 42° 24'.94S., 173° 42'.87E.
	 (05)	42° 25'.75S., 173° 40'.64E.
	 R	42° 26'.36S., 173° 35'.59E.
	 (19)	42° 26'.98S., 173° 35'.01E.
	 (18)	42° 27'.42S., 173° 33'.93E.
Delete	depth 5 ₄	close (a) above
	depth 2 ₇	close (b) above
	depth 0 ₂	close (c) above

5. Chart NZ 6212 (plan, Ingles Bay) [NE Mar 18]

Insert	 (14)	42° 24'.59S., 173° 41'.78E.
	 (16)	(a) 42° 24'.62S., 173° 42'.28E.
	 (04)	(b) 42° 24'.65S., 173° 42'.01E.
	 (03)	(c) 42° 24'.94S., 173° 42'.87E.
Delete	depth 2 ₅	close (a) above
	depth 2 ₇	close (b) above
	depth 0 ₂	close (c) above

6. Chart NZ 6212 (plan, South Bay) [NE Mar 18]

Insert	 (05)	(a) 42° 25'.75S., 173° 40'.64E.
Delete	depth 2 ₄	close (a) above