



## NZ 32/20 SOUTH PACIFIC OCEAN - New Zealand. Tsunami Monitoring Buoys

## 1. Chart NZ 22 (INT 639) [ 151/12 ]


Insert  Fl.Y.1M 'F'  
Y

29°40'.95S., 175°00'.57W.

 Fl.Y.1M 'E'  
Y

36°02'.96S., 177°42'.48W.

## 2. Chart NZ 23 (INT 640) [ 077/19 ]

Insert  Fl.Y.1M 'A'  
Y

42°22'.25S., 176°54'.84E.

National Emergency Management Agency  
HITS 14060/40