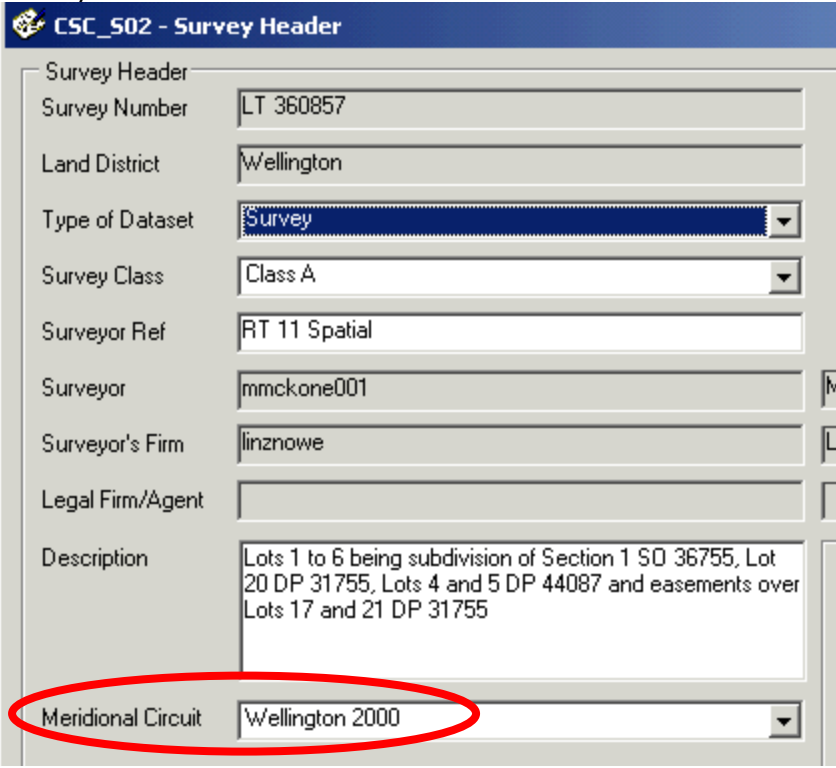


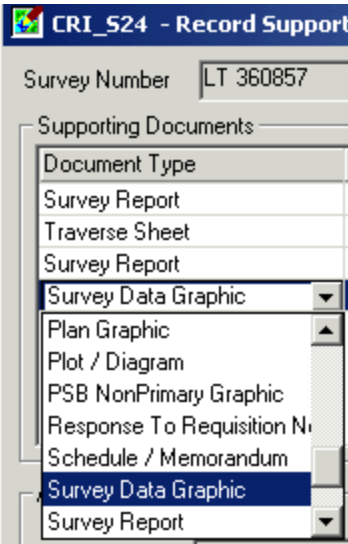
# Landonline Release 3.10 update for Survey Workspace:

New features include:

- **Enhancements to Plan Generation functionality**
- **'Coordinate System' in Survey Header relabeled to 'Meridional Circuit'**
- **New Supporting Document – Survey Data Graphic**
- **Missing Parcel Types in Validation of Unique Parcel Identifier Format**
- **Boundary Marking - Reinstatement CSD**
- **Requirement to Turn Water Parcels to Blue**
- **Add the File References in 'My Messages'**
- **Increase Manage TA Screen**
- **Automatically Populate the fields in the TA Screen**
- **Prevent Export of Plans for Offline Plan Generation**
- **Geodetic Marks are not supposed to be able to be edited**
- **Staged Unit Development Plans – Improve Capture Process**
- **Landonline Screen Locking**
- **Remove Parcel Intent condition in Area Check validation**
- **Survey requisition fee to be charged at resubmission**
- **Survey resubmission fee recalculation**




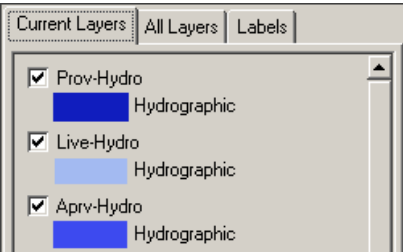
<b>Title</b>	<b>Enhancements to Plan Generation functionality</b>
<b>Description</b>	As a consequence of a decision to discontinue Offline Plan Generation functionality, numerous enhancements have been added to improve online Plan Layout functionality
<b>Changes made</b>	<p>These enhancements were released in two steps, some in November 2013, and the remainder in June 2014.</p> <p>For detail of changes made, refer to the Plan Generation Update document on the Landonline Release 3.10 page:  <a href="http://www.linz.govt.nz/land/landonline/landonline-releases-and-system-updates/landonline-release-310">http://www.linz.govt.nz/land/landonline/landonline-releases-and-system-updates/landonline-release-310</a></p>

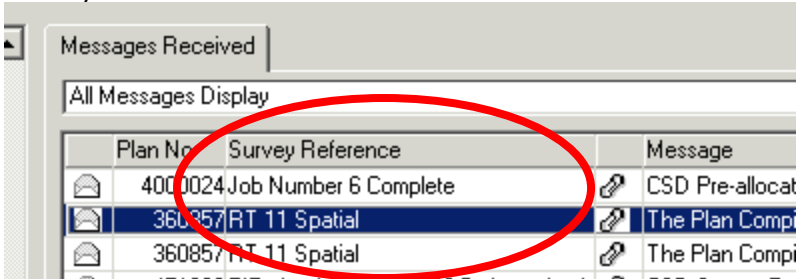
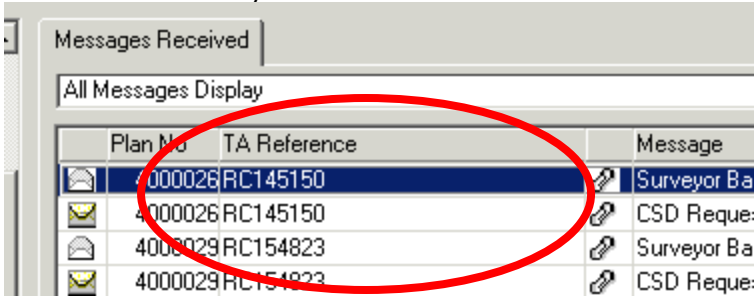
<b>Title</b>	<b>'Coordinate System' in Survey Header relabeled to 'Meridional Circuit'</b>
<b>LINZ Ref.</b>	LINZL-82 (SDM 274474)
<b>Description</b>	<p>Amend 'Coordinate System' label in Survey Header to 'Meridional Circuit' in line with the Rules for Cadastral Survey 2010 Rule 9.2(a).</p> <p>Surveys no longer require an origin of coordinates. Bearings of a survey must be in terms of either an official geodetic projection (NZGD2000) or another horizontal projection if exempt from rule 4.1</p>
<b>Changes made</b>	<p>Screens where this change will occur:</p> <p>Survey Header</p>  <p>The screenshot shows a software window titled 'CSC_502 - Survey Header'. It contains several input fields: Survey Number (LT 360857), Land District (Wellington), Type of Dataset (Survey), Survey Class (Class A), Surveyor Ref (RT 11 Spatial), Surveyor (mmckone001), Surveyor's Firm (linznove), Legal Firm/Agent, and Description (Lots 1 to 6 being subdivision of Section 1 SO 36755, Lot 20 DP 31755, Lots 4 and 5 DP 44087 and easements over Lots 17 and 21 DP 31755). At the bottom, there is a dropdown menu labeled 'Meridional Circuit' with 'Wellington 2000' selected. This dropdown menu is circled in red in the original image.</p> <p>Other screens where this change will be seen are:</p> <ol style="list-style-type: none"> <li>1) Structured Text View of Plan (when plan number is double clicked from the Tree in Searches)</li> <li>2) CSD header sheet</li> <li>3) Mark and Vector reports when opened in various places in the tree in Searches</li> </ol>

<b>Title</b>	<b>New Supporting Document – Survey Data Graphic</b>
<b>LINZ Ref.</b>	LINZL-53 (SDM 273514)
<b>Description</b>	A new Survey Data Graphic supporting document type has been created to allow for survey data submitted as a supporting document to be bundled with all CSD plan types where appropriate and where allowed by Standard for Lodgement of Cadastral Survey Datasets LINZS70000. For example can be used for recording survey data on Boundary marking – Monumentation or Reinstatement CSDs.
<b>Changes made</b>	<ul style="list-style-type: none"> <li>• New Supporting Document = 'Survey Data Graphic'</li> <li>• This new supporting document will be bundled with all types of CSD Plans</li> <li>• This new supporting document will <b>NOT</b> be bundled with Title Plans</li> </ul>  <p>The screenshot shows a software window titled 'CRI_S24 - Record Support'. It features a 'Survey Number' field with the value 'LT 360857'. Below this is a 'Supporting Documents' section containing a list of document types. The list includes 'Survey Report', 'Traverse Sheet', 'Survey Report', 'Survey Data Graphic' (which is highlighted with a blue background and a dropdown arrow), 'Plan Graphic', 'Plot / Diagram', 'PSB NonPrimary Graphic', 'Response To Requisition N...', 'Schedule / Memorandum', 'Survey Data Graphic' (highlighted with a blue background), and 'Survey Report'.</p>

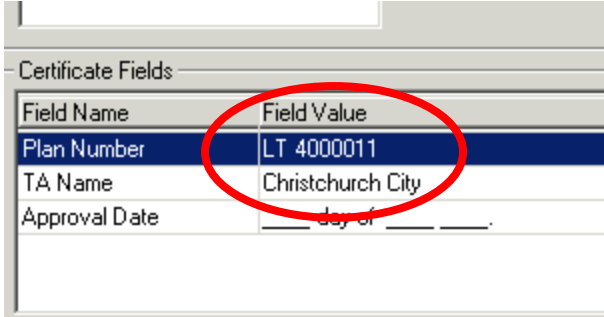
<b>Title</b>	<b>Missing Parcel Types in Validation of Unique Parcel Identifier Format</b>																																																										
<b>LINZ Ref.</b>	LINZL-66 (SDM 274438)																																																										
<b>Description</b>	<p>The Rules for Cadastral Survey 2010 state the Parcel Type components allowed under Sec 5.5.2 and the Unique Parcel Identifier format (Parcel Number) allowed under Sec 5.5.4</p> <p>In Landonline release 3.8 we applied new parcel validations on parcels but omitted to add parcels that had a Parcel Intent of 'Land Covenant' or 'Covenant Area'.</p> <p>Landonline has been enhanced to ensure that the unique parcel identifier format is being followed.</p> <p>The Y026, C489 and C492 rules will run at Prevalidation to report where the unique parcel identifier format has not been complied with.</p>																																																										
<b>Changes made</b>	<p><b>Examples of allowable formats for the Parcel Number field are detailed in the table below:</b></p> <table border="1"> <thead> <tr> <th>Parcel type</th> <th>Parcel Intent</th> <th>Unique Identifier format</th> <th>Correct examples</th> <th>Incorrect examples</th> </tr> </thead> <tbody> <tr> <td>Lot</td> <td></td> <td>numeric</td> <td>Lot 1, Lot 100, Lot 9999</td> <td>Lot A, Lot 1A</td> </tr> <tr> <td>Section</td> <td></td> <td>numeric</td> <td>Section 2, Section 200, Section 2222</td> <td>Section B, Section 2B</td> </tr> <tr> <td>Principal Unit</td> <td></td> <td>numeric, optionally followed by a single alpha</td> <td>Principal Unit 1, Principal Unit 99Z</td> <td>Principal Unit A, Principal Unit A2, Principal 2A1</td> </tr> <tr> <td>Accessory Unit</td> <td></td> <td>numeric, optionally followed by a single alpha</td> <td>Accessory Unit 1, Accessory Unit 1A,</td> <td>Accessory Unit A, Accessory Unit A2, Accessory 2A1</td> </tr> <tr> <td>Future Development Unit</td> <td></td> <td>numeric, optionally followed by a single alpha</td> <td>Future Development Unit 1, Future Development Unit 1A</td> <td>Future Development Unit A, Future Development Unit A2, Future Development I 2A1</td> </tr> <tr> <td>Area*</td> <td>Easement, Land Covenant, or Covenant Area</td> <td>either a single alpha, or two alpha characters</td> <td>Area F, Area FB</td> <td>Area 1, Area B2, Area BA1</td> </tr> <tr> <td>Area*</td> <td>Lease or Licence or Cross Lease Building</td> <td>numeric, optionally followed by a single alpha</td> <td>Area 1, Area 1A</td> <td>Area A, Area A1, Area 1A2</td> </tr> <tr> <td>Marginal Strip</td> <td></td> <td>either a single alpha, or two alpha characters</td> <td>Marginal Strip A,</td> <td>Marginal Strip 1, Marginal Strip B2, Marginal Strip BA1</td> </tr> <tr> <td>Esplanade Strip</td> <td></td> <td>either a single alpha, or two alpha characters</td> <td>Esplanade Strip CA</td> <td>Esplanade Strip 1, Esplanade Strip B2, Esplanade Strip BA1</td> </tr> <tr> <td>Unit**</td> <td></td> <td>No validation applied</td> <td></td> <td></td> </tr> </tbody> </table>				Parcel type	Parcel Intent	Unique Identifier format	Correct examples	Incorrect examples	Lot		numeric	Lot 1, Lot 100, Lot 9999	Lot A, Lot 1A	Section		numeric	Section 2, Section 200, Section 2222	Section B, Section 2B	Principal Unit		numeric, optionally followed by a single alpha	Principal Unit 1, Principal Unit 99Z	Principal Unit A, Principal Unit A2, Principal 2A1	Accessory Unit		numeric, optionally followed by a single alpha	Accessory Unit 1, Accessory Unit 1A,	Accessory Unit A, Accessory Unit A2, Accessory 2A1	Future Development Unit		numeric, optionally followed by a single alpha	Future Development Unit 1, Future Development Unit 1A	Future Development Unit A, Future Development Unit A2, Future Development I 2A1	Area*	Easement, Land Covenant, or Covenant Area	either a single alpha, or two alpha characters	Area F, Area FB	Area 1, Area B2, Area BA1	Area*	Lease or Licence or Cross Lease Building	numeric, optionally followed by a single alpha	Area 1, Area 1A	Area A, Area A1, Area 1A2	Marginal Strip		either a single alpha, or two alpha characters	Marginal Strip A,	Marginal Strip 1, Marginal Strip B2, Marginal Strip BA1	Esplanade Strip		either a single alpha, or two alpha characters	Esplanade Strip CA	Esplanade Strip 1, Esplanade Strip B2, Esplanade Strip BA1	Unit**		No validation applied		
Parcel type	Parcel Intent	Unique Identifier format	Correct examples	Incorrect examples																																																							
Lot		numeric	Lot 1, Lot 100, Lot 9999	Lot A, Lot 1A																																																							
Section		numeric	Section 2, Section 200, Section 2222	Section B, Section 2B																																																							
Principal Unit		numeric, optionally followed by a single alpha	Principal Unit 1, Principal Unit 99Z	Principal Unit A, Principal Unit A2, Principal 2A1																																																							
Accessory Unit		numeric, optionally followed by a single alpha	Accessory Unit 1, Accessory Unit 1A,	Accessory Unit A, Accessory Unit A2, Accessory 2A1																																																							
Future Development Unit		numeric, optionally followed by a single alpha	Future Development Unit 1, Future Development Unit 1A	Future Development Unit A, Future Development Unit A2, Future Development I 2A1																																																							
Area*	Easement, Land Covenant, or Covenant Area	either a single alpha, or two alpha characters	Area F, Area FB	Area 1, Area B2, Area BA1																																																							
Area*	Lease or Licence or Cross Lease Building	numeric, optionally followed by a single alpha	Area 1, Area 1A	Area A, Area A1, Area 1A2																																																							
Marginal Strip		either a single alpha, or two alpha characters	Marginal Strip A,	Marginal Strip 1, Marginal Strip B2, Marginal Strip BA1																																																							
Esplanade Strip		either a single alpha, or two alpha characters	Esplanade Strip CA	Esplanade Strip 1, Esplanade Strip B2, Esplanade Strip BA1																																																							
Unit**		No validation applied																																																									

<b>Title</b>	<b>Boundary Marking - Reinstatement CSD</b>
<b>LINZ Ref.</b>	LINZL-87 (SDM 274480)
<b>Description</b>	<p>The Boundary Mark Reinstatement – CSD process was developed quickly and default rules were applied which has created some unnecessary checks for end users.</p> <p>Two rules have been amended to ensure the correct rules are run.</p>
<b>Changes made</b>	<p>The following rules have been turned off due to no topology being formed and no requirement to connect to a cadastral survey network mark on Boundary Marking - Reinstatement CSD plans:</p> <ul style="list-style-type: none"> <li>• C041</li> <li>• C440</li> </ul> <p>The following rule has been amended to ensure it complies with RCS2010:</p> <ul style="list-style-type: none"> <li>• C467 The minimum number of witness mark (1) have not been indicated on the survey. (RCS2010 7.3.2(d))</li> </ul>

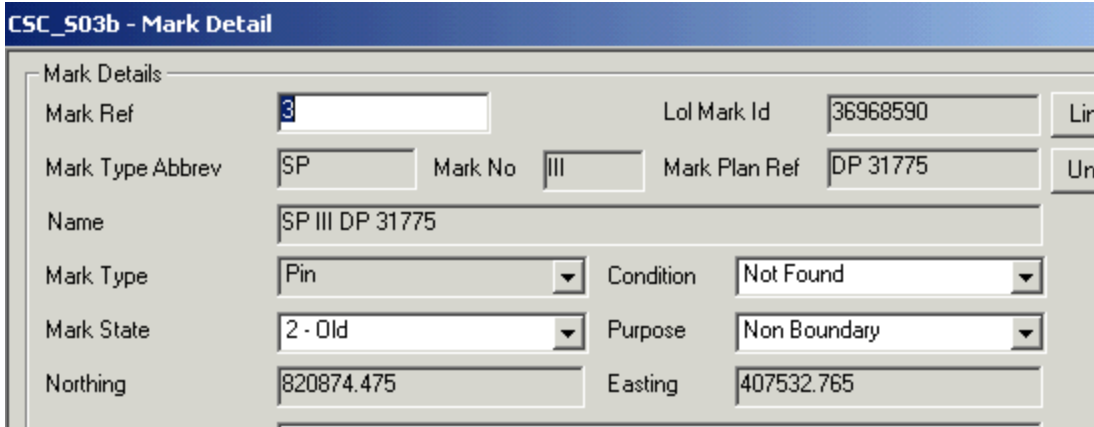
<b>Title</b>	<b>Requirement to Turn Water Parcels to Blue</b>
<b>LINZ Ref.</b>	LINZL-19 (SDM 267452)
<b>Description</b>	There are parcels in Landonline with water over them. The general consensus is to display these parcels the same way as those with the parcel intent 'Hydro'.
<b>Changes made</b>	<p>When capturing parcels with any one of the following Parcel Intents, the spatial display will be similar to Hydro parcels (Blue):</p> <ul style="list-style-type: none"> <li>• VCMC -Common Marine and Coastal Area (Sec 237A(1)(b) RM Act)</li> <li>• VDCO -Vesting on Deposit in the Crown (Sec 239(1)(c) RM Act)</li> <li>• VDLA -Vesting on Deposit in the Territorial Authority (Sec 239(1)(c) RM Act)</li> </ul> <p>Status:      Spatial Display:</p> <p>Provisional    </p> <p>Approved       </p> <p>Live             </p> 

<b>Title</b>	<b>Add the File References in 'My Messages'</b>
<b>LINZ Ref.</b>	LINZL-71 (SDM 274451)
<b>Description</b>	<p>Both the surveyor and the Territorial Authorities utilise their own referencing system in preference to the Survey Number peculiar to LINZ. These references do not retrospectively appear on Landonline generalised Notices in all instances.</p> <p>It is appropriate that these unique references are included on relevant Notices – this has been added in changes to the templates.</p> <p>It is appropriate that the Surveyors Reference and the TA Reference appears in the reference column in the 'Message Received' tab under 'My Messages' in workspace</p>
<b>Changes made</b>	<p>Survey Reference:</p>  <p>Territorial Authority Reference:</p> 

<b>Title</b>	<b>Increase Manage TA Screen</b>
<b>LINZ Ref.</b>	LINZL-72 (SDM 274452)
<b>Description</b>	<p>When a user is viewing the certificate information, they have to scroll down to read the entire wording.</p> <p>An increase in the size of the Certificate text box would improve viewing.</p>
<b>Changes made</b>	When the CSL_S07a – Manage TA Certification window is open and a certificate is selected, the Certificate Fields group box will now display the entire certificate wording

<b>Title</b>	<b>Automatically Populate the fields in the TA Screen</b>
<b>LINZ Ref.</b>	LINZL-70 (SDM 274450)
<b>Description</b>	Currently when a user goes to prepare a certificate they have to manually enter the Plan Number field. This enhancement now automatically populates that field.
<b>Changes made</b>	<p>When a surveyor, or TA user creates a certificate in the CSL_S07a screen, the Certification Fields list populates the relevant values for that certificate. In some cases users are required to populate the value in the 'Field Value'. The plan number and TA Name are now automatically assigned to the Plan Number and TA Name 'Field Value' respectively and no longer requires manual input:</p> 

<b>Title</b>	<b>Prevent Export of Plans for Offline Plan Generation</b>
<b>LINZ Ref.</b>	LINZL-290 (SDM 282752)
<b>Description</b>	<p>As the second step towards decommissioning Offline Plan Generation, 3.10 will prohibit the exporting of plans for OPG.</p> <p>This is to apply only to plans that have not been exported before; plans which have previously been exported may be re-exported, regardless of their export status in Landonline.</p>
<b>Changes made</b>	Any plans that have not previously been exported are no longer able to be Exported to Offline Plan Generation


<b>Title</b>	<b>Geodetic Marks are not supposed to be able to be edited</b>																												
<b>LINZ Ref.</b>	LINZL-235 (SDM 280639)																												
<b>Description</b>	<p>Changes made in an earlier release resulted in unexpected regression in the application functionality.</p> <p>This means that in Capture, marks that are linked to Geodetic marks have been enabled to allow editing.</p>																												
<b>Changes made</b>	<p>When Geodetic Marks are linked to in Capture Prevalidation reports these marks in the C500 rule and at Capture in the Mark Detail screen, the name fields and coordinates are now disabled (greyed out).</p> <p><u>Prevalidation C500 rule report:</u></p> <p>C500 - Warning - C500(1) Any Edits made to the following Geodetic Mark Properties have been overridden and cannot be changed. Report proposed Edits to LINZ.  Ref Id:3 Geodetic Code:DEQV  Ref Id:12 Geodetic Code:B0N2</p> <p><u>Mark Detail Screen:</u></p>  <p>The screenshot shows a 'Mark Detail' window with the following fields and values:</p> <table border="1"> <thead> <tr> <th colspan="2">CSC_503b - Mark Detail</th> </tr> </thead> <tbody> <tr> <td colspan="2">Mark Details</td> </tr> <tr> <td>Mark Ref</td> <td>3</td> </tr> <tr> <td>Lol Mark Id</td> <td>36968590</td> </tr> <tr> <td>Mark Type Abbrev</td> <td>SP</td> </tr> <tr> <td>Mark No</td> <td>III</td> </tr> <tr> <td>Mark Plan Ref</td> <td>DP 31775</td> </tr> <tr> <td>Name</td> <td>SP III DP 31775</td> </tr> <tr> <td>Mark Type</td> <td>Pin</td> </tr> <tr> <td>Condition</td> <td>Not Found</td> </tr> <tr> <td>Mark State</td> <td>2 - Old</td> </tr> <tr> <td>Purpose</td> <td>Non Boundary</td> </tr> <tr> <td>Northing</td> <td>820874.475</td> </tr> <tr> <td>Easting</td> <td>407532.765</td> </tr> </tbody> </table>	CSC_503b - Mark Detail		Mark Details		Mark Ref	3	Lol Mark Id	36968590	Mark Type Abbrev	SP	Mark No	III	Mark Plan Ref	DP 31775	Name	SP III DP 31775	Mark Type	Pin	Condition	Not Found	Mark State	2 - Old	Purpose	Non Boundary	Northing	820874.475	Easting	407532.765
CSC_503b - Mark Detail																													
Mark Details																													
Mark Ref	3																												
Lol Mark Id	36968590																												
Mark Type Abbrev	SP																												
Mark No	III																												
Mark Plan Ref	DP 31775																												
Name	SP III DP 31775																												
Mark Type	Pin																												
Condition	Not Found																												
Mark State	2 - Old																												
Purpose	Non Boundary																												
Northing	820874.475																												
Easting	407532.765																												


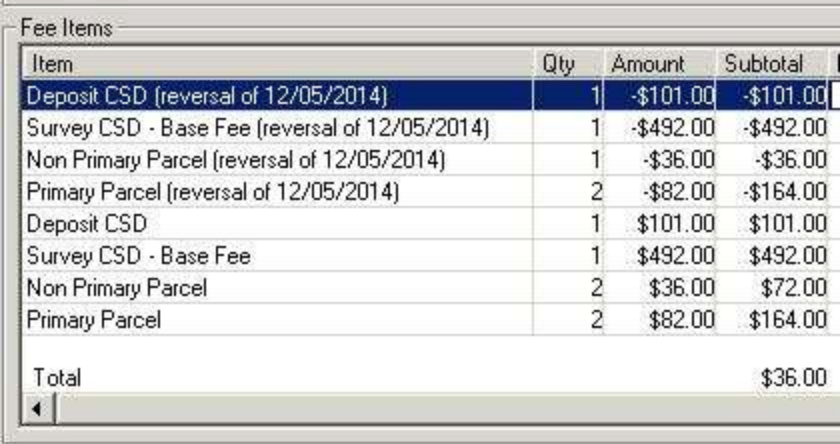


<b>Title</b>	<b>Staged Unit Development Plans – Improve Capture Process</b>
<b>LINZ Ref.</b>	LINZL-86 (SDM 274479)
<b>Description</b>	<p>Stage Unit Development Plans are not the easiest of plans to capture in terms of Parcels and Plan sequences</p> <p>This enhancement is to help improve the capture process and to reduce the number of errors that can occur throughout the stages of any one plan.</p>
<b>Changes made</b>	<p>Brief outline of some of the changes to Stage Unit Development Plans:</p> <ul style="list-style-type: none"> <li>• Parcels cannot be 'Created' on PUDs, SPUDs or Subsidiary PUDs</li> <li>• Parcels cannot be 'Proposed' on Ist Stage or subsequent stages including the Complete Stage</li> <li>• You can only enter a whole number in the Previous Unit Plan Stage – the system will automatically assign suffixes to each stage as they progress through stages in the system</li> <li>• You can no longer Create a parcel on a Stage without first Searching for the Proposed parcel fist. (This is to eliminate duplicate appellations being created).</li> </ul> <p>For a detailed outline on how to Capture parcels on All Unit type plans (including Stage Unit Development Plans) please refer to the document here: <a href="http://www.linz.govt.nz/kb/48">http://www.linz.govt.nz/kb/48</a></p>

<b>Title</b>	<b>Landonline Screen Locking</b>
<b>LINZ Ref.</b>	LINZL-83 (SDM 274476)
<b>Description</b>	<p>Landonline has 'response' and 'non-response' windows.</p> <p>If a window is a 'response' window, the user must respond (i.e. complete / close that window) before they can perform tasks in other modules.</p> <p>If a window is a 'non-response' window, users can switch between modules and perform tasks in those other modules while they have the window open.</p> <p>This locking of windows makes some tasks in Landonline difficult, with users having to close a window and then reopen it after opening a different window.</p>
<b>Changes made</b>	<p>A number of screens in Landonline have had their behaviour changed so that they no longer lock other functionality in Landonline, most noticeably in Search and Notice screens.</p>

<b>Title</b>	<b>Remove Parcel Intent condition in Area Check validation</b>
<b>Issue</b>	LINZL-240 (SDM 281023)
<b>Description</b>	<p>Currently only primary parcels with areas have their areas checked at Prevalidation.</p> <p>All parcels that form topology and which have an area captured, regardless of Parcel Intent, should have their area checked and reported in the C460 rule if there are differences.</p>
<b>Changes made</b>	All parcels which have an area captured will now be included in the C460 rule if there are differences found.

<b>Title</b>	<b>Survey requisition fee to be charged at resubmission</b>															
<b>Issue</b>	LINZL-399 (SDM 286001)															
<b>Description</b>	Currently the resubmission fee is incorrectly charged at the point of requisition.															
<b>Changes made</b>	<p>This will now be charged when the CSD is re-submitted, Surveyors will see the fee when resubmitting the CSD</p>  <p>The screenshot shows a window titled 'Fee Items' containing a table with the following data:</p> <table border="1"> <thead> <tr> <th>Item</th> <th>Qty</th> <th>Amount</th> <th>Subtotal</th> <th>Notes for your invoice</th> </tr> </thead> <tbody> <tr> <td>Survey Resubmission Fee</td> <td>1</td> <td>\$119.00</td> <td>\$119.00</td> <td></td> </tr> <tr> <td colspan="3">Total</td> <td>\$119.00</td> <td></td> </tr> </tbody> </table> <p>Below the table is an 'Item Details' section which is currently empty.</p>	Item	Qty	Amount	Subtotal	Notes for your invoice	Survey Resubmission Fee	1	\$119.00	\$119.00		Total			\$119.00	
Item	Qty	Amount	Subtotal	Notes for your invoice												
Survey Resubmission Fee	1	\$119.00	\$119.00													
Total			\$119.00													

<b>Title</b>	<b>Survey resubmission fee recalculation</b>																																								
<b>Issue</b>	LINZL-400 (SDM286003)																																								
<b>Description</b>	Currently resubmitted survey plans are not checked by Landonline to confirm that the plan is the same as previously submitted and that the same fees apply.																																								
<b>Changes made</b>	<p>Landonline will now check plans that have previously been submitted to see if new fees need to be applied.</p> <p>If the plan has changed (e.g. a new parcel has been added), Landonline will display a message that new fees have been applied.</p>  <p>The fees screen will then display, with previous fees reversed and the new fees applied. (Note that the total will be the difference between the original fees and the newly applied ones).</p>  <table border="1"> <thead> <tr> <th>Item</th> <th>Qty</th> <th>Amount</th> <th>Subtotal</th> </tr> </thead> <tbody> <tr> <td>Deposit CSD (reversal of 12/05/2014)</td> <td>1</td> <td>-\$101.00</td> <td>-\$101.00</td> </tr> <tr> <td>Survey CSD - Base Fee (reversal of 12/05/2014)</td> <td>1</td> <td>-\$492.00</td> <td>-\$492.00</td> </tr> <tr> <td>Non Primary Parcel (reversal of 12/05/2014)</td> <td>1</td> <td>-\$36.00</td> <td>-\$36.00</td> </tr> <tr> <td>Primary Parcel (reversal of 12/05/2014)</td> <td>2</td> <td>-\$82.00</td> <td>-\$164.00</td> </tr> <tr> <td>Deposit CSD</td> <td>1</td> <td>\$101.00</td> <td>\$101.00</td> </tr> <tr> <td>Survey CSD - Base Fee</td> <td>1</td> <td>\$492.00</td> <td>\$492.00</td> </tr> <tr> <td>Non Primary Parcel</td> <td>2</td> <td>\$36.00</td> <td>\$72.00</td> </tr> <tr> <td>Primary Parcel</td> <td>2</td> <td>\$82.00</td> <td>\$164.00</td> </tr> <tr> <td><b>Total</b></td> <td></td> <td></td> <td><b>\$36.00</b></td> </tr> </tbody> </table>	Item	Qty	Amount	Subtotal	Deposit CSD (reversal of 12/05/2014)	1	-\$101.00	-\$101.00	Survey CSD - Base Fee (reversal of 12/05/2014)	1	-\$492.00	-\$492.00	Non Primary Parcel (reversal of 12/05/2014)	1	-\$36.00	-\$36.00	Primary Parcel (reversal of 12/05/2014)	2	-\$82.00	-\$164.00	Deposit CSD	1	\$101.00	\$101.00	Survey CSD - Base Fee	1	\$492.00	\$492.00	Non Primary Parcel	2	\$36.00	\$72.00	Primary Parcel	2	\$82.00	\$164.00	<b>Total</b>			<b>\$36.00</b>
Item	Qty	Amount	Subtotal																																						
Deposit CSD (reversal of 12/05/2014)	1	-\$101.00	-\$101.00																																						
Survey CSD - Base Fee (reversal of 12/05/2014)	1	-\$492.00	-\$492.00																																						
Non Primary Parcel (reversal of 12/05/2014)	1	-\$36.00	-\$36.00																																						
Primary Parcel (reversal of 12/05/2014)	2	-\$82.00	-\$164.00																																						
Deposit CSD	1	\$101.00	\$101.00																																						
Survey CSD - Base Fee	1	\$492.00	\$492.00																																						
Non Primary Parcel	2	\$36.00	\$72.00																																						
Primary Parcel	2	\$82.00	\$164.00																																						
<b>Total</b>			<b>\$36.00</b>																																						